

**2825 EAST**

**COTTONWOOD HEIGHTS, JOHNSONS 3 & 4,  
BRADFORD RANCHOS SUBDIVISIONS**

*Address:* **7012 S 2825 EAST**      *Subdivision Name:* **JOHNSONS 4 SUB**  
*Evaluation:* **ELIGIBLE/CONTRIBUTING**      *Construction Year(s):* **1957**  
*Plan/Type:* **PERPENDICULAR RANCH**      *Style:* **RANCH/RAMBLER**  
*Comments:* **1988 DETACHED GARAGE; L-SHAPE**



*Address:* **7013 S 2825 EAST**      *Subdivision Name:* **JOHNSONS 4 SUB**  
*Evaluation:* **ELIGIBLE/CONTRIBUTING**      *Construction Year(s):* **1956**  
*Plan/Type:* **RANCH WITH GARAGE**      *Style:* **EARLY RANCH**  
*Comments:* **ALSO CARPORT; DIAMOND WINDOWS**



*Address:* **7022 S 2825 EAST**      *Subdivision Name:* **JOHNSONS 4 SUB**  
*Evaluation:* **ELIGIBLE/CONTRIBUTING**      *Construction Year(s):* **1957**  
*Plan/Type:* **PERPENDICULAR RANCH**      *Style:* **RANCH/RAMBLER**  
*Comments:* **ORIGINAL GARAGE DOOR; L-SHAPE**



*Address:* **7023 S 2825 EAST**      *Subdivision Name:* **JOHNSONS 4 SUB**  
*Evaluation:* **ELIGIBLE/CONTRIBUTING**      *Construction Year(s):* **1957**  
*Plan/Type:* **PERPENDICULAR RANCH**      *Style:* **RANCH/RAMBLER**  
*Comments:* **GARAGE ATTACHED BY BREEZEWAY; L-SHAPE**



**COTTONWOOD HEIGHTS RECONNAISSANCE LEVEL SURVEY – 2024**  
**Cottonwood Heights, Salt Lake County, Utah**

Page 2 of 69  
 printout date: 06/26/2024

<p>Address: <b>7034 S 2825 EAST</b> Subdivision Name: <b>JOHNSONS 4 SUB</b>            Evaluation: <b>ELIGIBLE/CONTRIBUTING</b> Construction Year(s): <b>1956</b>            Plan/Type: <b>PERPENDICULAR RANCH</b> Style: <b>RANCH/RAMBLER</b>            Comments: <b>GARAGE ATTACHED BY BREEZEWAY; L-SHAPE</b></p>		
<p>Address: <b>7035 S 2825 EAST</b> Subdivision Name: <b>JOHNSONS 4 SUB</b>            Evaluation: <b>ELIGIBLE/CONTRIBUTING</b> Construction Year(s): <b>1956</b>            Plan/Type: <b>RANCH WITH GARAGE</b> Style: <b>RANCH/RAMBLER</b>            Comments: <b>DOUBLE ATTACHED GARAGE; L-SHAPE</b></p>		
<p>Address: <b>7046 S 2825 EAST</b> Subdivision Name: <b>JOHNSONS 4 SUB</b>            Evaluation: <b>ELIGIBLE/CONTRIBUTING</b> Construction Year(s): <b>1956</b>            Plan/Type: <b>RANCH WITH GARAGE</b> Style: <b>RANCH/RAMBLER</b>            Comments: <b>NEWER PORCH POSTS</b></p>		
<p>Address: <b>7047 S 2825 EAST</b> Subdivision Name: <b>JOHNSONS 4 SUB</b>            Evaluation: <b>INELIGIBLE/NON-CONTRIBUTING</b> Construction Year(s): <b>1956</b>            Plan/Type: <b>RANCH WITH GARAGE</b> Style: <b>RANCH/RAMBLER</b>            Comments: <b>PORCH ENCLOSED; ROOF CHANGES</b></p>		
<p>Address: <b>7058 S 2825 EAST</b> Subdivision Name: <b>JOHNSONS 4 SUB</b>            Evaluation: <b>ELIGIBLE/CONTRIBUTING</b> Construction Year(s): <b>1956</b>            Plan/Type: <b>PERPENDICULAR RANCH</b> Style: <b>RANCH/RAMBLER</b>            Comments: <b>BREEZEWAY TO GARAGE ENCLOSED; L-SHAPE</b></p>		



**COTTONWOOD HEIGHTS RECONNAISSANCE LEVEL SURVEY – 2024**  
**Cottonwood Heights, Salt Lake County, Utah**

Page 3 of 69  
 printout date: 06/26/2024

<p>Address: <b>7059 S 2825 EAST</b>      Subdivision Name: <b>JOHNSONS 4 SUB</b>                      Evaluation: <b>ELIGIBLE/CONTRIBUTING</b>      Construction Year(s): <b>1957</b>                      Plan/Type: <b>PERPENDICULAR RANCH</b>      Style: <b>RANCH/RAMBLER</b>                      Comments: <b>BREEZEWAY TO GARAGE ENCLOSED; L-SHAPE</b></p>		
<p>Address: <b>7069 S 2825 EAST</b>      Subdivision Name: <b>JOHNSONS 4 SUB</b>                      Evaluation: <b>INELIGIBLE/NON-CONTRIBUTING</b>      Construction Year(s): <b>1956</b>                      Plan/Type: <b>RANCH WITH GARAGE</b>      Style: <b>RANCH/RAMBLER</b>                      Comments: <b>PORCH CHANGES</b></p>		
<p>Address: <b>7070 S 2825 EAST</b>      Subdivision Name: <b>JOHNSONS 4 SUB</b>                      Evaluation: <b>ELIGIBLE/CONTRIBUTING</b>      Construction Year(s): <b>1956</b>                      Plan/Type: <b>RANCH WITH GARAGE</b>      Style: <b>RANCH/RAMBLER</b>                      Comments: <b>MINOR CHANGES</b></p>		
<p>Address: <b>7078 S 2825 EAST</b>      Subdivision Name: <b>JOHNSONS 4 SUB</b>                      Evaluation: <b>ELIGIBLE/CONTRIBUTING</b>      Construction Year(s): <b>1956</b>                      Plan/Type: <b>PERPENDICULAR RANCH</b>      Style: <b>EARLY RANCH</b>                      Comments: <b>NEW PORCH RAIL; L-SHAPE</b></p>		
<p>Address: <b>7079 S 2825 EAST</b>      Subdivision Name: <b>JOHNSONS 4 SUB</b>                      Evaluation: <b>ELIGIBLE/CONTRIBUTING</b>      Construction Year(s): <b>1956</b>                      Plan/Type: <b>PERPENDICULAR RANCH</b>      Style: <b>EARLY RANCH</b>                      Comments: <b>CLASSICAL COLUMNS; L-SHAPE</b></p>		

**COTTONWOOD HEIGHTS RECONNAISSANCE LEVEL SURVEY – 2024**  
**Cottonwood Heights, Salt Lake County, Utah**











Page 4 of 69  
 printout date: 06/26/2024

<p>Address: <b>7089 S 2825 EAST</b> Subdivision Name: <b>JOHNSONS 4 SUB</b>            Evaluation: <b>ELIGIBLE/CONTRIBUTING</b> Construction Year(s): <b>1956</b>            Plan/Type: <b>PERPENDICULAR RANCH</b> Style: <b>RANCH/RAMBLER</b>            Comments: <b>BREEZEWAY TO GARAGE; NEW GARAGE DOOR; L-SHAPE</b></p>		
<p>Address: <b>7090 S 2825 EAST</b> Subdivision Name: <b>JOHNSONS 4 SUB</b>            Evaluation: <b>ELIGIBLE/CONTRIBUTING</b> Construction Year(s): <b>1956</b>            Plan/Type: <b>PERPENDICULAR RANCH</b> Style: <b>EARLY RANCH</b>            Comments: <b>1996 GARAGE IN REAR; L-SHAPE</b></p>		
<p>Address: <b>7105 S 2825 EAST</b> Subdivision Name: <b>JOHNSONS 4 SUB</b>            Evaluation: <b>ELIGIBLE/CONTRIBUTING</b> Construction Year(s): <b>1957</b>            Plan/Type: <b>PERPENDICULAR RANCH</b> Style: <b>RANCH/RAMBLER</b>            Comments: <b>NEWER GARAGE DOOR; L-SHAPE</b></p>		
<p>Address: <b>7106 S 2825 EAST</b> Subdivision Name: <b>JOHNSONS 4 SUB</b>            Evaluation: <b>ELIGIBLE/CONTRIBUTING</b> Construction Year(s): <b>1956</b>            Plan/Type: <b>PERPENDICULAR RANCH</b> Style: <b>EARLY RANCH</b>            Comments: <b>DOUBLE GARAGE CONNECTS WITH BREEZEWAY; L-SHAPE</b></p>		
<p>Address: <b>7114 S 2825 EAST</b> Subdivision Name: <b>JOHNSONS 4 SUB</b>            Evaluation: <b>INELIGIBLE/NON-CONTRIBUTING</b> Construction Year(s): <b>1956 circa 2000</b>            Plan/Type: <b>PERPENDICULAR RANCH</b> Style: <b>LATE 20TH CENTURY - OTHER</b>            Comments: <b>LATER SECOND FLOOR &amp; OTHER CHANGES; L-SHAPE</b></p>		



**COTTONWOOD HEIGHTS RECONNAISSANCE LEVEL SURVEY – 2024**  
**Cottonwood Heights, Salt Lake County, Utah**

Page 5 of 69  
 printout date: 06/26/2024

<p>Address: <b>7115 S 2825 EAST</b>      Subdivision Name: <b>JOHNSONS 4 SUB</b>                  Evaluation: <b>ELIGIBLE/CONTRIBUTING</b>      Construction Year(s): <b>1956</b>                  Plan/Type: <b>RANCH WITH GARAGE</b>      Style: <b>RANCH/RAMBLER</b>                  Comments: <b>REAR ADDITION</b></p>		
<p>Address: <b>7127 S 2825 EAST</b>      Subdivision Name: <b>JOHNSONS 4 SUB</b>                  Evaluation: <b>INELIGIBLE/NON-CONTRIBUTING</b>      Construction Year(s): <b>1957</b>                  Plan/Type: <b>PERPENDICULAR RANCH</b>      Style: <b>RANCH/RAMBLER</b>                  Comments: <b>DOUBLE GARAGE TO ROOM CONVERSION; L-SHAPE; 1983 DETACHED GARAGE</b></p>		
<p>Address: <b>7130 S 2825 EAST</b>      Subdivision Name: <b>JOHNSONS 4 SUB</b>                  Evaluation: <b>ELIGIBLE/CONTRIBUTING</b>      Construction Year(s): <b>1956</b>                  Plan/Type: <b>PERPENDICULAR RANCH</b>      Style: <b>RANCH/RAMBLER</b>                  Comments: <b>DOUBLE GARAGE CONNECTS WITH BREEZEWAY</b></p>		
<p>Address: <b>7137 S 2825 EAST</b>      Subdivision Name: <b>JOHNSONS 4 SUB</b>                  Evaluation: <b>ELIGIBLE/CONTRIBUTING</b>      Construction Year(s): <b>1957</b>                  Plan/Type: <b>PERPENDICULAR RANCH</b>      Style: <b>RANCH/RAMBLER</b>                  Comments: <b>NEWER PORCH POSTS; L-SHAPE</b></p>		
<p>Address: <b>7144 S 2825 EAST</b>      Subdivision Name: <b>JOHNSONS 4 SUB</b>                  Evaluation: <b>ELIGIBLE/CONTRIBUTING</b>      Construction Year(s): <b>1956</b>                  Plan/Type: <b>RANCH WITH GARAGE</b>      Style: <b>RANCH/RAMBLER</b>                  Comments: <b>NEWER PORCH POSTS &amp; GARAGE DOOR</b></p>		

**COTTONWOOD HEIGHTS RECONNAISSANCE LEVEL SURVEY – 2024**  
**Cottonwood Heights, Salt Lake County, Utah**

Page 6 of 69  
 printout date: 06/26/2024

<p>Address: <b>7149 S 2825 EAST</b>      Subdivision Name: <b>JOHNSONS 4 SUB</b>          Evaluation: <b>ELIGIBLE/CONTRIBUTING</b>      Construction Year(s): <b>1957</b>          Plan/Type: <b>PERPENDICULAR RANCH</b>      Style: <b>EARLY RANCH</b>          Comments: <b>GARAGE ATTACHED BY BREEZEWAY; L-SHAPE</b></p>		
<p>Address: <b>7154 S 2825 EAST</b>      Subdivision Name: <b>JOHNSONS 4 SUB</b>          Evaluation: <b>ELIGIBLE/CONTRIBUTING</b>      Construction Year(s): <b>1956</b>          Plan/Type: <b>PERPENDICULAR RANCH</b>      Style: <b>EARLY RANCH</b>          Comments: <b>BREEZEWAY ENCLOSED; L-SHAPE</b></p>		
<p>Address: <b>7155 S 2825 EAST</b>      Subdivision Name: <b>JOHNSONS 4 SUB</b>          Evaluation: <b>ELIGIBLE/CONTRIBUTING</b>      Construction Year(s): <b>1957</b>          Plan/Type: <b>PERPENDICULAR RANCH</b>      Style: <b>EARLY RANCH</b>          Comments: <b>GARAGE ATTACHED BY BREEZEWAY; L-SHAPE</b></p>		
<p>Address: <b>7164 S 2825 EAST</b>      Subdivision Name: <b>JOHNSONS 4 SUB</b>          Evaluation: <b>ELIGIBLE/CONTRIBUTING</b>      Construction Year(s): <b>1956</b>          Plan/Type: <b>RANCH</b>      Style: <b>EARLY RANCH</b>          Comments: <b>REAR GARAGE ATTACHED BY BREEZEWAY</b></p>		
<p>Address: <b>7165 S 2825 EAST</b>      Subdivision Name: <b>JOHNSONS 4 SUB</b>          Evaluation: <b>ELIGIBLE/CONTRIBUTING</b>      Construction Year(s): <b>1956</b>          Plan/Type: <b>PERPENDICULAR RANCH</b>      Style: <b>EARLY RANCH</b>          Comments: <b>GARAGE ATTACHED BY BREEZEWAY; L-SHAPE</b></p>		



**COTTONWOOD HEIGHTS RECONNAISSANCE LEVEL SURVEY – 2024**  
**Cottonwood Heights, Salt Lake County, Utah**

Page 7 of 69

printout date: 06/26/2024

<p>Address: <b>7179 S 2825 EAST</b> Subdivision Name: <b>JOHNSONS 4 SUB</b>  Evaluation: <b>INELIGIBLE/NON-CONTRIBUTING</b> Construction Year(s): <b>1956</b>  Plan/Type: <b>RANCH WITH GARAGE</b> Style: <b>RANCH/RAMBLER</b>  Comments: <b>GARAGE TO ROOM CONVERSION; ARCHED PORCH ENCLOSURE</b></p>		
<p>Address: <b>7188 S 2825 EAST</b> Subdivision Name: <b>JOHNSONS 4 SUB</b>  Evaluation: <b>ELIGIBLE/CONTRIBUTING</b> Construction Year(s): <b>1956</b>  Plan/Type: <b>RANCH WITH GARAGE</b> Style: <b>RANCH/RAMBLER</b>  Comments: <b>NEW SHINGLES &amp; PORCH POSTS</b></p>		
<p>Address: <b>7195 S 2825 EAST</b> Subdivision Name: <b>JOHNSONS 4 SUB</b>  Evaluation: <b>ELIGIBLE/CONTRIBUTING</b> Construction Year(s): <b>1957</b>  Plan/Type: <b>PERPENDICULAR RANCH</b> Style: <b>RANCH/RAMBLER</b>  Comments: <b>GARAGE ATTACHED BY BREEZEWAY; L-SHAPE</b></p>		
<p>Address: <b>7196 S 2825 EAST</b> Subdivision Name: <b>JOHNSONS 4 SUB</b>  Evaluation: <b>ELIGIBLE/CONTRIBUTING</b> Construction Year(s): <b>1956</b>  Plan/Type: <b>PERPENDICULAR RANCH</b> Style: <b>RANCH/RAMBLER</b>  Comments: <b>BREEZEWAY ENCLOSED; L-SHAPE</b></p>		
<p>Address: <b>7211 S 2825 EAST</b> Subdivision Name: <b>COTTONWOOD HEIGHTS SUB</b>  Evaluation: <b>INELIGIBLE/NON-CONTRIBUTING</b> Construction Year(s): <b>1956</b>  Plan/Type: <b>OTHER LATE 20TH CENTURY</b> Style: <b>CONTEMPORARY RANCH/RAMBLER</b>  Comments: <b>SHED ROOF GARAGE; CARPORT TO GARAGE CONVERSION</b></p>		



**COTTONWOOD HEIGHTS RECONNAISSANCE LEVEL SURVEY – 2024**  
**Cottonwood Heights, Salt Lake County, Utah**

Page 8 of 69

printout date: 06/26/2024











<p>Address: <b>7216 S 2825 EAST</b>      Subdivision Name: <b>COTTONWOOD HEIGHTS SUB</b>  Evaluation: <b>INELIGIBLE/NON-CONTRIBUTING</b>      Construction Year(s): <b>1956 circa 2002</b>  Plan/Type: <b>RANCH</b>      Style: <b>LATE 20TH CENTURY - OTHER</b>  Comments: <b>NEWER SECOND FLOOR &amp; MATERIALS</b></p>		
<p>Address: <b>7226 S 2825 EAST</b>      Subdivision Name: <b>COTTONWOOD HEIGHTS SUB</b>  Evaluation: <b>ELIGIBLE/CONTRIBUTING</b>      Construction Year(s): <b>1956</b>  Plan/Type: <b>BOX RANCH</b>      Style: <b>BOX RANCH CONTEMPORARY</b>  Comments: <b>GOOD INTEGRITY; CARPORT</b></p>		
<p>Address: <b>7234 S 2825 EAST</b>      Subdivision Name: <b>COTTONWOOD HEIGHTS SUB</b>  Evaluation: <b>ELIGIBLE/CONTRIBUTING</b>      Construction Year(s): <b>1956</b>  Plan/Type: <b>RANCH WITH CARPORT</b>      Style: <b>RANCH/RAMBLER</b>  Comments: <b>GOOD INTEGRITY; PROJECTING CARPORT ORIGINAL</b></p>		
<p>Address: <b>7250 S 2825 EAST</b>      Subdivision Name: <b>COTTONWOOD HEIGHTS SUB</b>  Evaluation: <b>INELIGIBLE/NON-CONTRIBUTING</b>      Construction Year(s): <b>1954</b>  Plan/Type: <b>RANCH WITH GARAGE</b>      Style: <b>RANCH/RAMBLER</b>  Comments: <b>GARAGE TO ROOM CONVERSION; LATER BRICK FACING?</b></p>		
<p>Address: <b>7253 S 2825 EAST</b>      Subdivision Name: <b>COTTONWOOD HEIGHTS SUB</b>  Evaluation: <b>INELIGIBLE/NON-CONTRIBUTING</b>      Construction Year(s): <b>1954 circa 2006</b>  Plan/Type: <b>RANCH WITH GARAGE</b>      Style: <b>RANCH/RAMBLER</b>  Comments: <b>NEWER SHINGLE FACING</b></p>		



**COTTONWOOD HEIGHTS RECONNAISSANCE LEVEL SURVEY – 2024**  
**Cottonwood Heights, Salt Lake County, Utah**

Page 9 of 69

printout date: 06/26/2024

<p>Address: <b>7264 S 2825 EAST</b> Subdivision Name: <b>COTTONWOOD HEIGHTS SUB</b>  Evaluation: <b>INELIGIBLE/NON-CONTRIBUTING</b> Construction Year(s): <b>1954</b>  Plan/Type: <b>RANCH WITH GARAGE</b> Style: <b>RANCH/RAMBLER</b>  Comments: <b>GARAGE TO ROOM CONVERSION; LATER PORCH ALTERATION</b></p>		
<p>Address: <b>7265 S 2825 EAST</b> Subdivision Name: <b>COTTONWOOD HEIGHTS SUB</b>  Evaluation: <b>ELIGIBLE/CONTRIBUTING</b> Construction Year(s): <b>1954</b>  Plan/Type: <b>RANCH</b> Style: <b>RANCH/RAMBLER</b>  Comments: <b>1975 DETACHED GARAGE</b></p>		
<p>Address: <b>7277 S 2825 EAST</b> Subdivision Name: <b>COTTONWOOD HEIGHTS SUB</b>  Evaluation: <b>INELIGIBLE/NON-CONTRIBUTING</b> Construction Year(s): <b>1954</b>  Plan/Type: <b>RANCH WITH CARPORT</b> Style: <b>RANCH/RAMBLER</b>  Comments: <b>NEW FACING; CARPORT TO ROOM CONVERSION; 1992 DETACHED GARAGE</b></p>		
<p>Address: <b>7278 S 2825 EAST</b> Subdivision Name: <b>COTTONWOOD HEIGHTS SUB</b>  Evaluation: <b>INELIGIBLE/NON-CONTRIBUTING</b> Construction Year(s): <b>1954</b>  Plan/Type: <b>RANCH WITH CARPORT</b> Style: <b>RANCH/RAMBLER</b>  Comments: <b>CARPORT TO ROOM CONVERSION?</b></p>		
<p>Address: <b>7289 S 2825 EAST</b> Subdivision Name: <b>COTTONWOOD HEIGHTS SUB</b>  Evaluation: <b>INELIGIBLE/NON-CONTRIBUTING</b> Construction Year(s): <b>1954</b>  Plan/Type: <b>RANCH WITH CARPORT</b> Style: <b>RANCH/RAMBLER</b>  Comments: <b>1985 DETACHED GARAGE; ROOF ALTERATIONS</b></p>		

**COTTONWOOD HEIGHTS RECONNAISSANCE LEVEL SURVEY – 2024**  
**Cottonwood Heights, Salt Lake County, Utah**

Page 10 of 69  
 printout date: 06/26/2024









<p>Address: <b>7292 S 2825 EAST</b>      Subdivision Name: <b>COTTONWOOD HEIGHTS SUB</b>                      Evaluation: <b>ELIGIBLE/CONTRIBUTING</b>      Construction Year(s): <b>1954</b>                      Plan/Type: <b>RANCH WITH CARPORT</b>      Style: <b>RANCH/RAMBLER</b>                      Comments: <b>MINOR CHANGES</b></p>		
<p>Address: <b>7301 S 2825 EAST</b>      Subdivision Name: <b>COTTONWOOD HEIGHTS SUB</b>                      Evaluation: <b>INELIGIBLE/NON-CONTRIBUTING</b>      Construction Year(s): <b>1954</b>                      Plan/Type: <b>RANCH WITH CARPORT</b>      Style: <b>RANCH/RAMBLER LATE 20TH CENT</b>                      Comments: <b>SECOND FLOOR ABOVE GARAGE</b></p>		
<p>Address: <b>7304 S 2825 EAST</b>      Subdivision Name: <b>COTTONWOOD HEIGHTS SUB</b>                      Evaluation: <b>ELIGIBLE/CONTRIBUTING</b>      Construction Year(s): <b>1954</b>                      Plan/Type: <b>RANCH WITH CARPORT</b>      Style: <b>RANCH/RAMBLER</b>                      Comments: <b>STILL HAS FLAT ROOF</b></p>		
<p>Address: <b>7313 S 2825 EAST</b>      Subdivision Name: <b>COTTONWOOD HEIGHTS SUB</b>                      Evaluation: <b>INELIGIBLE/NON-CONTRIBUTING</b>      Construction Year(s): <b>1954</b>                      Plan/Type: <b>RANCH WITH GARAGE</b>      Style: <b>RANCH/RAMBLER</b>                      Comments: <b>REAR GARAGE ATTACHED BY BREEZEWAY</b></p>		
<p>Address: <b>7316 S 2825 EAST</b>      Subdivision Name: <b>COTTONWOOD HEIGHTS SUB</b>                      Evaluation: <b>INELIGIBLE/NON-CONTRIBUTING</b>      Construction Year(s): <b>1954</b>                      Plan/Type: <b>RANCH WITH CARPORT</b>      Style: <b>RANCH/RAMBLER</b>                      Comments: <b>ROOF &amp; OTHER MODIFICATIONS</b></p>		



**COTTONWOOD HEIGHTS RECONNAISSANCE LEVEL SURVEY – 2024**  
**Cottonwood Heights, Salt Lake County, Utah**

Page 11 of 69  
 printout date: 06/26/2024

<p>Address: <b>7328 S 2825 EAST</b>      Subdivision Name: <b>COTTONWOOD HEIGHTS SUB</b>                  Evaluation: <b>ELIGIBLE/CONTRIBUTING</b>      Construction Year(s): <b>1954 circa 1998</b>                  Plan/Type: <b>RANCH WITH CARPORT</b>      Style: <b>RANCH/RAMBLER</b>                  Comments: <b>NEW FACING MATERIALS</b></p>		
<p>Address: <b>7340 S 2825 EAST</b>      Subdivision Name: <b>COTTONWOOD HEIGHTS SUB</b>                  Evaluation: <b>ELIGIBLE/CONTRIBUTING</b>      Construction Year(s): <b>1954</b>                  Plan/Type: <b>RANCH WITH CARPORT</b>      Style: <b>RANCH/RAMBLER</b>                  Comments: <b>CARPORT TO ROOM CONVERSION; GARAGE CONNECTED BY BREEZEWAY</b></p>		
<p>Address: <b>7360 S 2825 EAST</b>      Subdivision Name: <b>COTTONWOOD HEIGHTS SUB</b>                  Evaluation: <b>ELIGIBLE/CONTRIBUTING</b>      Construction Year(s): <b>1954</b>                  Plan/Type: <b>RANCH WITH GARAGE</b>      Style: <b>RANCH/RAMBLER</b>                  Comments: <b>GARAGE TO ROOM CONVERSION</b></p>		
<p>Address: <b>7376 S 2825 EAST</b>      Subdivision Name: <b>COTTONWOOD HEIGHTS SUB</b>                  Evaluation: <b>ELIGIBLE/CONTRIBUTING</b>      Construction Year(s): <b>1954</b>                  Plan/Type: <b>RANCH WITH CARPORT</b>      Style: <b>RANCH/RAMBLER</b>                  Comments: <b>EARLY CARPORT TO ROOM CONVERSION; ALL NEW FAÇADE MATERIALS</b></p>		

2870 EAST		COTTONWOOD HEIGHTS, JOHNSONS 3 & 4, BRADFORD RANCHOS SUBDIVISIONS	
Address: <b>7020 S 2870 EAST</b> Subdivision Name: <b>JOHNSONS 3 SUB</b> Evaluation: <b>ELIGIBLE/CONTRIBUTING</b> Construction Year(s): <b>1956</b> Plan/Type: <b>PERPENDICULAR RANCH</b> Style: <b>RANCH/RAMBLER</b> Comments: <b>GARAGE CONNECTED BY BREEZEWAY; L-SHAPE</b>			
Address: <b>7021 S 2870 EAST</b> Subdivision Name: <b>JOHNSONS 3 SUB</b> Evaluation: <b>ELIGIBLE/CONTRIBUTING</b> Construction Year(s): <b>1956</b> Plan/Type: <b>PERPENDICULAR RANCH</b> Style: <b>RANCH/RAMBLER</b> Comments: <b>GARAGE CONNECTED BY BREEZEWAY; L-SHAPE</b>			
Address: <b>7030 S 2870 EAST</b> Subdivision Name: <b>JOHNSONS 3 SUB</b> Evaluation: <b>ELIGIBLE/CONTRIBUTING</b> Construction Year(s): <b>1956</b> Plan/Type: <b>RANCH WITH GARAGE</b> Style: <b>RANCH/RAMBLER</b> Comments: <b>L-SHAPE</b>			
Address: <b>7031 S 2870 EAST</b> Subdivision Name: <b>JOHNSONS 3 SUB</b> Evaluation: <b>ELIGIBLE/CONTRIBUTING</b> Construction Year(s): <b>1956</b> Plan/Type: <b>RANCH WITH GARAGE</b> Style: <b>RANCH/RAMBLER</b> Comments: <b>GARAGE TO ROOM CONVERSION</b>			



**COTTONWOOD HEIGHTS RECONNAISSANCE LEVEL SURVEY – 2024**  
**Cottonwood Heights, Salt Lake County, Utah**

Page 13 of 69  
 printout date: 06/26/2024

<p>Address: <b>7040 S 2870 EAST</b>      Subdivision Name: <b>JOHNSONS 3 SUB</b>            Evaluation: <b>ELIGIBLE/CONTRIBUTING</b>      Construction Year(s): <b>1955</b>            Plan/Type: <b>PERPENDICULAR RANCH</b>      Style: <b>RANCH/RAMBLER</b>            Comments: <b>GARAGE CONNECTED BY BREEZEWAY; L-SHAPE</b></p>		
<p>Address: <b>7041 S 2870 EAST</b>      Subdivision Name: <b>JOHNSONS 3 SUB</b>            Evaluation: <b>ELIGIBLE/CONTRIBUTING</b>      Construction Year(s): <b>1955</b>            Plan/Type: <b>RANCH WITH GARAGE</b>      Style: <b>RANCH/RAMBLER</b>            Comments: <b>ORIGINAL PORCH POSTS</b></p>		
<p>Address: <b>7050 S 2870 EAST</b>      Subdivision Name: <b>JOHNSONS 3 SUB</b>            Evaluation: <b>ELIGIBLE/CONTRIBUTING</b>      Construction Year(s): <b>1955</b>            Plan/Type: <b>PERPENDICULAR RANCH</b>      Style: <b>RANCH/RAMBLER</b>            Comments: <b>GARAGE CONNECTED BY BREEZEWAY; L-SHAPE</b></p>		
<p>Address: <b>7051 S 2870 EAST</b>      Subdivision Name: <b>JOHNSONS 3 SUB</b>            Evaluation: <b>ELIGIBLE/CONTRIBUTING</b>      Construction Year(s): <b>1955</b>            Plan/Type: <b>PERPENDICULAR RANCH</b>      Style: <b>RANCH/RAMBLER</b>            Comments: <b>CARPORT; L-SHAPE</b></p>		
<p>Address: <b>7060 S 2870 EAST</b>      Subdivision Name: <b>JOHNSONS 3 SUB</b>            Evaluation: <b>ELIGIBLE/CONTRIBUTING</b>      Construction Year(s): <b>1955</b>            Plan/Type: <b>PERPENDICULAR RANCH</b>      Style: <b>RANCH/RAMBLER</b>            Comments: <b>GARAGE CONNECTED BY BREEZEWAY; L-SHAPE; 1970 DETACHED GARAGE</b></p>		

**COTTONWOOD HEIGHTS RECONNAISSANCE LEVEL SURVEY – 2024**  
**Cottonwood Heights, Salt Lake County, Utah**

Page 14 of 69  
 printout date: 06/26/2024

<p>Address: <b>7061 S 2870 EAST</b>      Subdivision Name: <b>JOHNSONS 3 SUB</b>          Evaluation: <b>ELIGIBLE/CONTRIBUTING</b>      Construction Year(s): <b>1955</b>          Plan/Type: <b>PERPENDICULAR RANCH</b>      Style: <b>RANCH/RAMBLER</b>          Comments: <b>L-SHAPE; 1980 DETACHED GARAGE &amp; PLAYHOUSE</b></p>		
<p>Address: <b>7070 S 2870 EAST</b>      Subdivision Name: <b>JOHNSONS 3 SUB</b>          Evaluation: <b>ELIGIBLE/CONTRIBUTING</b>      Construction Year(s): <b>1955</b>          Plan/Type: <b>RANCH WITH GARAGE</b>      Style: <b>RANCH/RAMBLER</b>          Comments: <b>ORIGINAL GARAGE DOOR</b></p>		
<p>Address: <b>7071 S 2870 EAST</b>      Subdivision Name: <b>JOHNSONS 3 SUB</b>          Evaluation: <b>ELIGIBLE/CONTRIBUTING</b>      Construction Year(s): <b>1955</b>          Plan/Type: <b>RANCH WITH GARAGE</b>      Style: <b>RANCH/RAMBLER</b>          Comments: <b>2007 DETACHED GARAGE</b></p>		
<p>Address: <b>7080 S 2870 EAST</b>      Subdivision Name: <b>JOHNSONS 3 SUB</b>          Evaluation: <b>ELIGIBLE/CONTRIBUTING</b>      Construction Year(s): <b>1955</b>          Plan/Type: <b>PERPENDICULAR RANCH</b>      Style: <b>RANCH/RAMBLER</b>          Comments: <b>2009 DETACHED GARAGE; L-SHAPE</b></p>		
<p>Address: <b>7081 S 2870 EAST</b>      Subdivision Name: <b>JOHNSONS 3 SUB</b>          Evaluation: <b>ELIGIBLE/CONTRIBUTING</b>      Construction Year(s): <b>1955</b>          Plan/Type: <b>PERPENDICULAR RANCH</b>      Style: <b>RANCH/RAMBLER</b>          Comments: <b>L-SHAPE; GARAGE CONNECTED BY BREEZEWAY</b></p>		



**COTTONWOOD HEIGHTS RECONNAISSANCE LEVEL SURVEY – 2024**  
**Cottonwood Heights, Salt Lake County, Utah**

Page 15 of 69  
 printout date: 06/26/2024

<p>Address: <b>7090 S 2870 EAST</b>      Subdivision Name: <b>JOHNSONS 3 SUB</b>                      Evaluation: <b>ELIGIBLE/CONTRIBUTING</b>      Construction Year(s): <b>1955</b>                      Plan/Type: <b>RANCH WITH GARAGE</b>      Style: <b>RANCH/RAMBLER</b>                      Comments: <b>ORIGINAL WOOD SIDING</b></p>		
<p>Address: <b>7091 S 2870 EAST</b>      Subdivision Name: <b>JOHNSONS 3 SUB</b>                      Evaluation: <b>ELIGIBLE/CONTRIBUTING</b>      Construction Year(s): <b>1955</b>                      Plan/Type: <b>RANCH WITH GARAGE</b>      Style: <b>RANCH/RAMBLER</b>                      Comments: <b>NEW PORCH COLUMNS</b></p>		
<p>Address: <b>7105 S 2870 EAST</b>      Subdivision Name: <b>JOHNSONS 3 SUB</b>                      Evaluation: <b>ELIGIBLE/CONTRIBUTING</b>      Construction Year(s): <b>1955</b>                      Plan/Type: <b>PERPENDICULAR RANCH</b>      Style: <b>RANCH/RAMBLER</b>                      Comments: <b>L-SHAPE</b></p>		
<p>Address: <b>7106 S 2870 EAST</b>      Subdivision Name: <b>JOHNSONS 3 SUB</b>                      Evaluation: <b>ELIGIBLE/CONTRIBUTING</b>      Construction Year(s): <b>1955</b>                      Plan/Type: <b>PERPENDICULAR RANCH</b>      Style: <b>RANCH/RAMBLER</b>                      Comments: <b>1965 DETACHED GARAGE; CARPORT ALTERATIONS</b></p>		
<p>Address: <b>7115 S 2870 EAST</b>      Subdivision Name: <b>JOHNSONS 3 SUB</b>                      Evaluation: <b>ELIGIBLE/CONTRIBUTING</b>      Construction Year(s): <b>1955</b>                      Plan/Type: <b>PERPENDICULAR RANCH</b>      Style: <b>RANCH/RAMBLER</b>                      Comments: <b>DOUBLE ATTACHED GARAGE</b></p>		

**COTTONWOOD HEIGHTS RECONNAISSANCE LEVEL SURVEY – 2024**  
**Cottonwood Heights, Salt Lake County, Utah**

Page 16 of 69  
 printout date: 06/26/2024

<p>Address: <b>7116 S 2870 EAST</b>      Subdivision Name: <b>JOHNSONS 3 SUB</b>                      Evaluation: <b>ELIGIBLE/CONTRIBUTING</b>      Construction Year(s): <b>1955</b>                      Plan/Type: <b>RANCH</b>      Style: <b>RANCH/RAMBLER</b>                      Comments: <b>GARAGE TO ROOM CONVERSION; LATER CARPORT</b></p>		
<p>Address: <b>7125 S 2870 EAST</b>      Subdivision Name: <b>JOHNSONS 3 SUB</b>                      Evaluation: <b>ELIGIBLE/CONTRIBUTING</b>      Construction Year(s): <b>1955</b>                      Plan/Type: <b>PERPENDICULAR RANCH</b>      Style: <b>RANCH/RAMBLER</b>                      Comments: <b>ORIGINAL SIDING; L-SHAPE</b></p>		
<p>Address: <b>7126 S 2870 EAST</b>      Subdivision Name: <b>JOHNSONS 3 SUB</b>                      Evaluation: <b>ELIGIBLE/CONTRIBUTING</b>      Construction Year(s): <b>1955</b>                      Plan/Type: <b>RANCH WITH GARAGE</b>      Style: <b>RANCH/RAMBLER</b>                      Comments: <b>L-SHAPE</b></p>		
<p>Address: <b>7135 S 2870 EAST</b>      Subdivision Name: <b>JOHNSONS 3 SUB</b>                      Evaluation: <b>ELIGIBLE/CONTRIBUTING</b>      Construction Year(s): <b>1955</b>                      Plan/Type: <b>PERPENDICULAR RANCH</b>      Style: <b>RANCH/RAMBLER</b>                      Comments: <b>L-SHAPE; LATER CARPORT</b></p>		
<p>Address: <b>7136 S 2870 EAST</b>      Subdivision Name: <b>JOHNSONS 3 SUB</b>                      Evaluation: <b>ELIGIBLE/CONTRIBUTING</b>      Construction Year(s): <b>1955</b>                      Plan/Type: <b>RANCH WITH GARAGE</b>      Style: <b>RANCH/RAMBLER</b>                      Comments: <b>NEW GARAGE DOOR</b></p>		



**COTTONWOOD HEIGHTS RECONNAISSANCE LEVEL SURVEY – 2024**  
**Cottonwood Heights, Salt Lake County, Utah**

Page 17 of 69  
 printout date: 06/26/2024

<p>Address: <b>7145 S 2870 EAST</b>      Subdivision Name: <b>JOHNSONS 3 SUB</b>            Evaluation: <b>ELIGIBLE/CONTRIBUTING</b>      Construction Year(s): <b>1955</b>            Plan/Type: <b>RANCH WITH GARAGE</b>      Style: <b>RANCH/RAMBLER</b>            Comments: <b>MINOR CHANGES</b></p>		
<p>Address: <b>7146 S 2870 EAST</b>      Subdivision Name: <b>JOHNSONS 3 SUB</b>            Evaluation: <b>ELIGIBLE/CONTRIBUTING</b>      Construction Year(s): <b>1955</b>            Plan/Type: <b>PERPENDICULAR RANCH</b>      Style: <b>RANCH/RAMBLER</b>            Comments: <b>GARAGE CONNECTED BY BREEZEWAY; L-SHAPE</b></p>		
<p>Address: <b>7155 S 2870 EAST</b>      Subdivision Name: <b>JOHNSONS 3 SUB</b>            Evaluation: <b>ELIGIBLE/CONTRIBUTING</b>      Construction Year(s): <b>1955</b>            Plan/Type: <b>PERPENDICULAR RANCH</b>      Style: <b>RANCH/RAMBLER</b>            Comments: <b>GARAGE CONNECTED BY BREEZEWAY; L-SHAPE</b></p>		
<p>Address: <b>7156 S 2870 EAST</b>      Subdivision Name: <b>JOHNSONS 3 SUB</b>            Evaluation: <b>ELIGIBLE/CONTRIBUTING</b>      Construction Year(s): <b>1955</b>            Plan/Type: <b>RANCH WITH GARAGE</b>      Style: <b>RANCH/RAMBLER</b>            Comments: <b>2007 ATTACHED GARAGE; DOUBLE CARPORT</b></p>		
<p>Address: <b>7165 S 2870 EAST</b>      Subdivision Name: <b>JOHNSONS 3 SUB</b>            Evaluation: <b>ELIGIBLE/CONTRIBUTING</b>      Construction Year(s): <b>1955</b>            Plan/Type: <b>PERPENDICULAR RANCH</b>      Style: <b>RANCH/RAMBLER</b>            Comments: <b>L-SHAPE</b></p>		



**COTTONWOOD HEIGHTS RECONNAISSANCE LEVEL SURVEY – 2024**  
**Cottonwood Heights, Salt Lake County, Utah**

Page 18 of 69  
 printout date: 06/26/2024

<p>Address: <b>7166 S 2870 EAST</b>      Subdivision Name: <b>JOHNSONS 3 SUB</b>                      Evaluation: <b>ELIGIBLE/CONTRIBUTING</b>      Construction Year(s): <b>1955</b>                      Plan/Type: <b>PERPENDICULAR RANCH</b>      Style: <b>RANCH/RAMBLER</b>                      Comments: <b>BREEZEWAY TO GARAGE FILLED-IN</b></p>		
<p>Address: <b>7175 S 2870 EAST</b>      Subdivision Name: <b>JOHNSONS 3 SUB</b>                      Evaluation: <b>ELIGIBLE/CONTRIBUTING</b>      Construction Year(s): <b>1955</b>                      Plan/Type: <b>RANCH WITH GARAGE</b>      Style: <b>RANCH/RAMBLER</b>                      Comments: <b>NEW WOOD SIDING OVER ORIGINAL WOOD SIDING</b></p>		
<p>Address: <b>7176 S 2870 EAST</b>      Subdivision Name: <b>JOHNSONS 3 SUB</b>                      Evaluation: <b>ELIGIBLE/CONTRIBUTING</b>      Construction Year(s): <b>1955</b>                      Plan/Type: <b>PERPENDICULAR RANCH</b>      Style: <b>RANCH/RAMBLER</b>                      Comments: <b>GARAGE CONNECTED BY BREEZEWAY</b></p>		
<p>Address: <b>7189 S 2870 EAST</b>      Subdivision Name: <b>JOHNSONS 3 SUB</b>                      Evaluation: <b>ELIGIBLE/CONTRIBUTING</b>      Construction Year(s): <b>1955</b>                      Plan/Type: <b>PERPENDICULAR RANCH</b>      Style: <b>RANCH/RAMBLER</b>                      Comments: <b>BREEZEWAY ENCLOSED; L-SHAPE</b></p>		
<p>Address: <b>7190 S 2870 EAST</b>      Subdivision Name: <b>JOHNSONS 3 SUB</b>                      Evaluation: <b>ELIGIBLE/CONTRIBUTING</b>      Construction Year(s): <b>1955</b>                      Plan/Type: <b>PERPENDICULAR RANCH</b>      Style: <b>RANCH/RAMBLER</b>                      Comments: <b>GARAGE CONNECTED BY BREEZEWAY; L-SHAPE</b></p>		



**COTTONWOOD HEIGHTS RECONNAISSANCE LEVEL SURVEY – 2024**  
**Cottonwood Heights, Salt Lake County, Utah**

Page 19 of 69  
 printout date: 06/26/2024

<p>Address: <b>7210 S 2870 EAST</b> Subdivision Name: <b>COTTONWOOD HEIGHTS SUB</b>                      Evaluation: <b>INELIGIBLE/NON-CONTRIBUTING</b> Construction Year(s): <b>1956</b>                      Plan/Type: <b>OTHER LATE 20TH CENTURY</b> Style: <b>EARLY 21ST CENTURY - OTHER</b>                      Comments: <b>COMPLETE REMODEL &amp; EXPANSION</b></p>		
<p>Address: <b>7211 S 2870 EAST</b> Subdivision Name: <b>COTTONWOOD HEIGHTS SUB</b>                      Evaluation: <b>ELIGIBLE/CONTRIBUTING</b> Construction Year(s): <b>1956</b>                      Plan/Type: <b>RANCH WITH CARPORT</b> Style: <b>RANCH/RAMBLER</b>                      Comments: <b>GOOD INTEGRITY</b></p>		
<p>Address: <b>7226 S 2870 EAST</b> Subdivision Name: <b>COTTONWOOD HEIGHTS SUB</b>                      Evaluation: <b>INELIGIBLE/NON-CONTRIBUTING</b> Construction Year(s): <b>1956</b>                      Plan/Type: <b>RANCH WITH CARPORT</b> Style: <b>RANCH/RAMBLER</b>                      Comments: <b>EXPANSION &amp; REMODEL</b></p>		
<p>Address: <b>7252 S 2870 EAST</b> Subdivision Name: <b>COTTONWOOD HEIGHTS SUB</b>                      Evaluation: <b>OUT-OF-PERIOD</b> Construction Year(s): <b>2007</b>                      Plan/Type: <b>OTHER LATE 20TH CENTURY</b> Style: <b>LATE 20TH CENTURY - OTHER</b>                      Comments: <b>2007 REPLACEMENT HOUSE</b></p>		
<p>Address: <b>7253 S 2870 EAST</b> Subdivision Name: <b>COTTONWOOD HEIGHTS SUB</b>                      Evaluation: <b>ELIGIBLE/CONTRIBUTING</b> Construction Year(s): <b>1954</b>                      Plan/Type: <b>RANCH WITH GARAGE</b> Style: <b>RANCH/RAMBLER</b>                      Comments: <b>DOUBLE GARAGE</b></p>		

**COTTONWOOD HEIGHTS RECONNAISSANCE LEVEL SURVEY – 2024**  
**Cottonwood Heights, Salt Lake County, Utah**

Page 20 of 69  
 printout date: 06/26/2024





<p>Address: <b>7264 S 2870 EAST</b> Subdivision Name: <b>COTTONWOOD HEIGHTS SUB</b>          Evaluation: <b>ELIGIBLE/CONTRIBUTING</b> Construction Year(s): <b>1954</b>          Plan/Type: <b>RANCH WITH GARAGE</b> Style: <b>RANCH/RAMBLER</b>          Comments: <b>DOUBLE GARAGE</b></p>		
<p>Address: <b>7265 S 2870 EAST</b> Subdivision Name: <b>COTTONWOOD HEIGHTS SUB</b>          Evaluation: <b>INELIGIBLE/NON-CONTRIBUTING</b> Construction Year(s): <b>1954 circa 2017</b>          Plan/Type: <b>RANCH WITH GARAGE</b> Style: <b>CONTEMPORARY</b>          Comments: <b>REMODEL &amp; EXPANSION; 2017 DETACHED GARAGE</b></p>		
<p>Address: <b>7276 S 2870 EAST</b> Subdivision Name: <b>COTTONWOOD HEIGHTS SUB</b>          Evaluation: <b>INELIGIBLE/NON-CONTRIBUTING</b> Construction Year(s): <b>1954 circa 1975</b>          Plan/Type: <b>RANCH WITH GARAGE</b> Style: <b>LATE 20TH CENTURY - OTHER</b>          Comments: <b>REMODEL</b></p>		
<p>Address: <b>7277 S 2870 EAST</b> Subdivision Name: <b>COTTONWOOD HEIGHTS SUB</b>          Evaluation: <b>ELIGIBLE/CONTRIBUTING</b> Construction Year(s): <b>1954</b>          Plan/Type: <b>RANCH WITH GARAGE</b> Style: <b>RANCH/RAMBLER</b>          Comments: <b>NEW MATERIALS; 2008 DETACHED GARAGE</b></p>		
<p>Address: <b>7288 S 2870 EAST</b> Subdivision Name: <b>COTTONWOOD HEIGHTS SUB</b>          Evaluation: <b>INELIGIBLE/NON-CONTRIBUTING</b> Construction Year(s): <b>1954</b>          Plan/Type: <b>RANCH WITH GARAGE</b> Style: <b>RANCH/RAMBLER</b>          Comments: <b>COMPLETE REMODEL &amp; EXPANSION; 1982 DETACHED GARAGE</b></p>		



**COTTONWOOD HEIGHTS RECONNAISSANCE LEVEL SURVEY – 2024**  
**Cottonwood Heights, Salt Lake County, Utah**

Page 21 of 69  
 printout date: 06/26/2024

<p>Address: <b>7289 S 2870 EAST</b>      Subdivision Name: <b>COTTONWOOD HEIGHTS SUB</b>          Evaluation: <b>ELIGIBLE/CONTRIBUTING</b>      Construction Year(s): <b>1954</b>          Plan/Type: <b>RANCH WITH GARAGE</b>      Style: <b>RANCH/RAMBLER</b>          Comments: <b>ORIGINAL MATERIAL ON THE SIDE</b></p>		
<p>Address: <b>7300 S 2870 EAST</b>      Subdivision Name: <b>COTTONWOOD HEIGHTS SUB</b>          Evaluation: <b>ELIGIBLE/CONTRIBUTING</b>      Construction Year(s): <b>1954</b>          Plan/Type: <b>RANCH WITH CARPORT</b>      Style: <b>RANCH/RAMBLER</b>          Comments: <b>GOOD INTEGRITY</b></p>		
<p>Address: <b>7301 S 2870 EAST</b>      Subdivision Name: <b>COTTONWOOD HEIGHTS SUB</b>          Evaluation: <b>ELIGIBLE/CONTRIBUTING</b>      Construction Year(s): <b>1954</b>          Plan/Type: <b>RANCH WITH CARPORT</b>      Style: <b>RANCH/RAMBLER</b>          Comments: <b>DOUBLE CARPORT</b></p>		
<p>Address: <b>7312 S 2870 EAST</b>      Subdivision Name: <b>COTTONWOOD HEIGHTS SUB</b>          Evaluation: <b>INELIGIBLE/NON-CONTRIBUTING</b>      Construction Year(s): <b>1954</b>          Plan/Type: <b>RANCH WITH CARPORT</b>      Style: <b>RANCH/RAMBLER</b>          Comments: <b>NEW FAÇADE MATERIALS &amp; WINDOWS</b></p>		
<p>Address: <b>7313 S 2870 EAST</b>      Subdivision Name: <b>COTTONWOOD HEIGHTS SUB</b>          Evaluation: <b>ELIGIBLE/CONTRIBUTING</b>      Construction Year(s): <b>1954</b>          Plan/Type: <b>RANCH WITH CARPORT</b>      Style: <b>RANCH/RAMBLER</b>          Comments: <b>CORNER CARPORT</b></p>		

<b>2930 EAST</b>		<b>COTTONWOOD HEIGHTS, JOHNSONS 3 &amp; 4, BRADFORD RANCHOS SUBDIVISIONS</b>	
<p>Address: <b>7052 S 2930 EAST</b>      Subdivision Name: <b>COTTONWOOD HEIGHTS SUB</b>                      Evaluation: <b>OUT-OF-PERIOD</b>      Construction Year(s): <b>2012</b>                      Plan/Type: <b>OTHER EARLY 21ST CENTURY</b>      Style: <b>LATE 20TH CENTURY - OTHER</b>                      Comments: <b>ON FLAGLOT</b></p>			
<p>Address: <b>7053 S 2930 EAST</b>      Subdivision Name: <b>COTTONWOOD HEIGHTS SUB</b>                      Evaluation: <b>ELIGIBLE/CONTRIBUTING</b>      Construction Year(s): <b>1955</b>                      Plan/Type: <b>RANCH WITH GARAGE</b>      Style: <b>RANCH/RAMBLER</b>                      Comments: <b>GARAGE TO ROOM CONVERSION; LATER ATTACHED GARAGE</b></p>			
<p>Address: <b>7054 S 2930 EAST</b>      Subdivision Name: <b>COTTONWOOD HEIGHTS SUB</b>                      Evaluation: <b>ELIGIBLE/CONTRIBUTING</b>      Construction Year(s): <b>1955</b>                      Plan/Type: <b>RANCH WITH CARPORT</b>      Style: <b>CONTEMPORARY</b>                      Comments: <b>GOOD INTEGRITY; DOUBLE CARPORT</b></p>			
<p>Address: <b>7068 S 2930 EAST</b>      Subdivision Name: <b>COTTONWOOD HEIGHTS SUB</b>                      Evaluation: <b>ELIGIBLE/CONTRIBUTING</b>      Construction Year(s): <b>1956</b>                      Plan/Type: <b>RANCH</b>      Style: <b>RANCH/RAMBLER</b>                      Comments: <b>DETACHED CARPORT</b></p>			



**COTTONWOOD HEIGHTS RECONNAISSANCE LEVEL SURVEY – 2024**  
**Cottonwood Heights, Salt Lake County, Utah**











Page 23 of 69  
 printout date: 06/26/2024

<p>Address: <b>7071 S 2930 EAST</b>      Subdivision Name: <b>COTTONWOOD HEIGHTS SUB</b>            Evaluation: <b>INELIGIBLE/NON-CONTRIBUTING</b>      Construction Year(s): <b>1955</b>            Plan/Type: <b>RANCH WITH GARAGE</b>      Style: <b>RANCH/RAMBLER LATE 20TH CENT</b>            Comments: <b>NEW FAÇADE MATERIALS</b></p>		
<p>Address: <b>7080 S 2930 EAST</b>      Subdivision Name: <b>COTTONWOOD HEIGHTS SUB</b>            Evaluation: <b>ELIGIBLE/CONTRIBUTING</b>      Construction Year(s): <b>1956</b>            Plan/Type: <b>RANCH WITH CARPORT</b>      Style: <b>RANCH/RAMBLER</b>            Comments: <b>1987 DETACHED GARAGE</b></p>		
<p>Address: <b>7083 S 2930 EAST</b>      Subdivision Name: <b>COTTONWOOD HEIGHTS SUB</b>            Evaluation: <b>ELIGIBLE/CONTRIBUTING</b>      Construction Year(s): <b>1955</b>            Plan/Type: <b>RANCH WITH GARAGE</b>      Style: <b>RANCH/RAMBLER</b>  <b>CONTEMPORARY</b>            Comments: <b>NEW GARAGE DOOR</b></p>		
<p>Address: <b>7095 S 2930 EAST</b>      Subdivision Name: <b>COTTONWOOD HEIGHTS SUB</b>            Evaluation: <b>ELIGIBLE/CONTRIBUTING</b>      Construction Year(s): <b>1955</b>            Plan/Type: <b>RANCH WITH CARPORT</b>      Style: <b>RANCH/RAMBLER</b>            Comments: <b>SEMI-DETACHED CARPORT</b></p>		
<p>Address: <b>7096 S 2930 EAST</b>      Subdivision Name: <b>COTTONWOOD HEIGHTS SUB</b>            Evaluation: <b>ELIGIBLE/CONTRIBUTING</b>      Construction Year(s): <b>1955</b>            Plan/Type: <b>RANCH</b>      Style: <b>RANCH/RAMBLER</b>            Comments: <b>1984 DETACHED GARAGE</b></p>		



**COTTONWOOD HEIGHTS RECONNAISSANCE LEVEL SURVEY – 2024**  
**Cottonwood Heights, Salt Lake County, Utah**

Page 24 of 69  
 printout date: 06/26/2024

<p>Address: <b>7105 S 2930 EAST</b> Subdivision Name: <b>COTTONWOOD HEIGHTS SUB</b>                      Evaluation: <b>INELIGIBLE/NON-CONTRIBUTING</b> Construction Year(s): <b>1955</b>                      Plan/Type: <b>RANCH WITH GARAGE</b> Style: <b>RANCH/RAMBLER</b>                      Comments: <b>GARAGE PROMINENT REMODEL</b></p>		
<p>Address: <b>7108 S 2930 EAST</b> Subdivision Name: <b>COTTONWOOD HEIGHTS SUB</b>                      Evaluation: <b>OUT-OF-PERIOD</b> Construction Year(s): <b>2007</b>                      Plan/Type: <b>OTHER LATE 20TH CENTURY</b> Style: <b>NEO-FRENCH</b>                      Comments: <b>2007 REPLACEMENT HOUSE</b></p>		
<p>Address: <b>7117 S 2930 EAST</b> Subdivision Name: <b>COTTONWOOD HEIGHTS SUB</b>                      Evaluation: <b>ELIGIBLE/CONTRIBUTING</b> Construction Year(s): <b>1955</b>                      Plan/Type: <b>PERPENDICULAR RANCH</b> Style: <b>RANCH/RAMBLER</b>                      Comments: <b>HIDDEN BEHIND A WOOD FENCE</b></p>		
<p>Address: <b>7120 S 2930 EAST</b> Subdivision Name: <b>COTTONWOOD HEIGHTS SUB</b>                      Evaluation: <b>INELIGIBLE/NON-CONTRIBUTING</b> Construction Year(s): <b>1956</b>                      Plan/Type: <b>OTHER LATE 20TH CENTURY</b> Style: <b>CONTEMPORARY</b>                      Comments: <b>COMPLETE REMODEL &amp; EXPANSION; DETACHED 1988 GARAGE</b></p>		
<p>Address: <b>7131 S 2930 EAST</b> Subdivision Name: <b>COTTONWOOD HEIGHTS SUB</b>                      Evaluation: <b>ELIGIBLE/CONTRIBUTING</b> Construction Year(s): <b>1956</b>                      Plan/Type: <b>RANCH WITH CARPORT</b> Style: <b>RANCH/RAMBLER</b>                      Comments: <b>1975 DETACHED GARAGE</b></p>		



**COTTONWOOD HEIGHTS RECONNAISSANCE LEVEL SURVEY – 2024**  
**Cottonwood Heights, Salt Lake County, Utah**

Page 25 of 69  
printout date: 06/26/2024

<p>Address: <b>7134 S 2930 EAST</b>      Subdivision Name: <b>COTTONWOOD HEIGHTS SUB</b>  Evaluation: <b>INELIGIBLE/NON-CONTRIBUTING</b>      Construction Year(s): <b>1956</b>  Plan/Type: <b>RANCH WITH GARAGE</b>      Style: <b>RANCH/RAMBLER</b>  Comments: <b>GARAGE TO ROOM CONVERSION; LARGE NEW CARPORT</b></p>		
<p>Address: <b>7145 S 2930 EAST</b>      Subdivision Name: <b>COTTONWOOD HEIGHTS SUB</b>  Evaluation: <b>ELIGIBLE/CONTRIBUTING</b>      Construction Year(s): <b>1956</b>  Plan/Type: <b>RANCH WITH GARAGE</b>      Style: <b>RANCH/RAMBLER</b>  Comments: <b>GARAGE TO ROOM CONVERSION; 1988 DETACHED GARAGE</b></p>		
<p>Address: <b>7146 S 2930 EAST</b>      Subdivision Name: <b>COTTONWOOD HEIGHTS SUB</b>  Evaluation: <b>ELIGIBLE/CONTRIBUTING</b>      Construction Year(s): <b>1955</b>  Plan/Type: <b>PERPENDICULAR RANCH</b>      Style: <b>RANCH/RAMBLER</b>  Comments: <b>1960 DETACHED CARPORT</b></p>		
<p>Address: <b>7156 S 2930 EAST</b>      Subdivision Name: <b>COTTONWOOD HEIGHTS SUB</b>  Evaluation: <b>ELIGIBLE/CONTRIBUTING</b>      Construction Year(s): <b>1956</b>  Plan/Type: <b>RANCH WITH CARPORT</b>      Style: <b>RANCH/RAMBLER</b>  Comments: <b>GOOD INTEGRITY EXCEPT FOR SIDING</b></p>		
<p>Address: <b>7157 S 2930 EAST</b>      Subdivision Name: <b>COTTONWOOD HEIGHTS SUB</b>  Evaluation: <b>ELIGIBLE/CONTRIBUTING</b>      Construction Year(s): <b>1956</b>  Plan/Type: <b>PERPENDICULAR RANCH</b>      Style: <b>RANCH/RAMBLER</b>  Comments: <b>NEW GARAGE DOOR; L-SHAPE</b></p>		

**COTTONWOOD HEIGHTS RECONNAISSANCE LEVEL SURVEY – 2024**  
**Cottonwood Heights, Salt Lake County, Utah**

Page 26 of 69  
 printout date: 06/26/2024

<p>Address: <b>7169 S 2930 EAST</b> Subdivision Name: <b>COTTONWOOD HEIGHTS SUB</b>            Evaluation: <b>INELIGIBLE/NON-CONTRIBUTING</b> Construction Year(s): <b>1956</b>            Plan/Type: <b>PERPENDICULAR RANCH</b> Style: <b>RANCH/RAMBLER</b>  <b>CONTEMPORARY</b>            Comments: <b>INCOMPATIBLE NEW MATERIALS; CARPORT TO ROOM CONVERSION; L-SHAPE</b></p>		
<p>Address: <b>7170 S 2930 EAST</b> Subdivision Name: <b>COTTONWOOD HEIGHTS SUB</b>            Evaluation: <b>INELIGIBLE/NON-CONTRIBUTING</b> Construction Year(s): <b>1955</b>            Plan/Type: <b>RANCH</b> Style: <b>RANCH/RAMBLER</b>            Comments: <b>FAÇADE CHANGES</b></p>		
<p>Address: <b>7181 S 2930 EAST</b> Subdivision Name: <b>COTTONWOOD HEIGHTS SUB</b>            Evaluation: <b>ELIGIBLE/CONTRIBUTING</b> Construction Year(s): <b>1955</b>            Plan/Type: <b>RANCH</b> Style: <b>RANCH/RAMBLER</b>            Comments: <b>SEMI-DETACHED CARPORT; 1965 POOL FILLED-IN?</b></p>		
<p>Address: <b>7182 S 2930 EAST</b> Subdivision Name: <b>COTTONWOOD HEIGHTS SUB</b>            Evaluation: <b>ELIGIBLE/CONTRIBUTING</b> Construction Year(s): <b>1956</b>            Plan/Type: <b>PERPENDICULAR RANCH</b> Style: <b>RANCH/RAMBLER</b>            Comments: <b>DOUBLE CARPORT; 2008 DETACHED GARAGE</b></p>		
<p>Address: <b>7194 S 2930 EAST</b> Subdivision Name: <b>COTTONWOOD HEIGHTS SUB</b>            Evaluation: <b>ELIGIBLE/CONTRIBUTING</b> Construction Year(s): <b>1956</b>            Plan/Type: <b>RANCH</b> Style: <b>RANCH/RAMBLER</b>            Comments: <b>GOOD INTEGRITY; 1960 DETACHED GARAGE</b></p>		



**COTTONWOOD HEIGHTS RECONNAISSANCE LEVEL SURVEY – 2024**  
**Cottonwood Heights, Salt Lake County, Utah**

Page 27 of 69  
 printout date: 06/26/2024

<p>Address: <b>7195 S 2930 EAST</b> Subdivision Name: <b>COTTONWOOD HEIGHTS SUB</b>            Evaluation: <b>ELIGIBLE/CONTRIBUTING</b> Construction Year(s): <b>1956</b>            Plan/Type: <b>RANCH</b> Style: <b>RANCH/RAMBLER</b>            Comments: <b>1955 DETACHED GARAGE &amp; CARPORT</b></p>		
<p>Address: <b>7210 S 2930 EAST</b> Subdivision Name: <b>COTTONWOOD HEIGHTS SUB</b>            Evaluation: <b>INELIGIBLE/NON-CONTRIBUTING</b> Construction Year(s): <b>1956</b>            Plan/Type: <b>RANCH WITH CARPORT</b> Style: <b>RANCH/RAMBLER</b>            Comments: <b>PORTICO OVERWHELMS ORIGINAL HOUSE; 2007 GARAGE</b></p>		
<p>Address: <b>7211 S 2930 EAST</b> Subdivision Name: <b>COTTONWOOD HEIGHTS SUB</b>            Evaluation: <b>ELIGIBLE/CONTRIBUTING</b> Construction Year(s): <b>1956</b>            Plan/Type: <b>PERPENDICULAR RANCH</b> Style: <b>RANCH/RAMBLER</b>            Comments: <b>GOOD INTEGRITY; ORIGINAL DETACHED CARPORT</b></p>		
<p>Address: <b>7226 S 2930 EAST</b> Subdivision Name: <b>COTTONWOOD HEIGHTS SUB</b>            Evaluation: <b>ELIGIBLE/CONTRIBUTING</b> Construction Year(s): <b>1956</b>            Plan/Type: <b>RANCH</b> Style: <b>RANCH/RAMBLER</b>            Comments: <b>HOUSE HAS GOOD INTEGRITY</b></p>		
<p>Address: <b>7252 S 2930 EAST</b> Subdivision Name: <b>COTTONWOOD HEIGHTS SUB</b>            Evaluation: <b>ELIGIBLE/CONTRIBUTING</b> Construction Year(s): <b>1954</b>            Plan/Type: <b>RANCH WITH CARPORT</b> Style: <b>RANCH/RAMBLER</b>            Comments: <b>CARPORT TO GARAGE CONVERSION</b></p>		



**COTTONWOOD HEIGHTS RECONNAISSANCE LEVEL SURVEY – 2024**  
**Cottonwood Heights, Salt Lake County, Utah**

Page 28 of 69  
 printout date: 06/26/2024

<p>Address: <b>7253 S 2930 EAST</b> Subdivision Name: <b>COTTONWOOD HEIGHTS SUB</b>            Evaluation: <b>ELIGIBLE/CONTRIBUTING</b> Construction Year(s): <b>1954 circa 1968</b>            Plan/Type: <b>RANCH WITH GARAGE</b> Style: <b>RANCH/RAMBLER</b>            Comments: <b>IN-PERIOD MODIFICATIONS; 1968 DETACHED GARAGE</b></p>		
<p>Address: <b>7264 S 2930 EAST</b> Subdivision Name: <b>COTTONWOOD HEIGHTS SUB</b>            Evaluation: <b>INELIGIBLE/NON-CONTRIBUTING</b> Construction Year(s): <b>1954 circa 1997</b>            Plan/Type: <b>RANCH</b> Style: <b>LATE 20TH CENT NEO-CRAFTSMAN</b>            Comments: <b>LARGE SIDE ADDITION &amp; BUNGALOW STYLE PORCH</b></p>		
<p>Address: <b>7265 S 2930 EAST</b> Subdivision Name: <b>COTTONWOOD HEIGHTS SUB</b>            Evaluation: <b>ELIGIBLE/CONTRIBUTING</b> Construction Year(s): <b>1954</b>            Plan/Type: <b>RANCH WITH GARAGE</b> Style: <b>RANCH/RAMBLER</b>            Comments: <b>IN-PERIOD BAY?</b></p>		
<p>Address: <b>7276 S 2930 EAST</b> Subdivision Name: <b>COTTONWOOD HEIGHTS SUB</b>            Evaluation: <b>ELIGIBLE/CONTRIBUTING</b> Construction Year(s): <b>1954</b>            Plan/Type: <b>RANCH WITH CARPORT</b> Style: <b>RANCH/RAMBLER</b>            Comments: <b>HISTORIC SHED</b></p>		
<p>Address: <b>7277 S 2930 EAST</b> Subdivision Name: <b>COTTONWOOD HEIGHTS SUB</b>            Evaluation: <b>INELIGIBLE/NON-CONTRIBUTING</b> Construction Year(s): <b>1954</b>            Plan/Type: <b>RANCH WITH CARPORT</b> Style: <b>RANCH/RAMBLER</b>            Comments: <b>COMPLETE STUCCO COVERAGE; 2008 DETACHED GARAGE</b></p>		



**COTTONWOOD HEIGHTS RECONNAISSANCE LEVEL SURVEY – 2024**  
**Cottonwood Heights, Salt Lake County, Utah**

Page 29 of 69  
 printout date: 06/26/2024



<p>Address: <b>7288 S 2930 EAST</b> Subdivision Name: <b>COTTONWOOD HEIGHTS SUB</b>            Evaluation: <b>ELIGIBLE/CONTRIBUTING</b> Construction Year(s): <b>1954</b>            Plan/Type: <b>RANCH WITH GARAGE</b> Style: <b>RANCH/RAMBLER</b>            Comments: <b>FLAT ROOF; GARAGE TO ROOM CONVERSION; 2004 DETACHED GARAGE</b></p>		
<p>Address: <b>7289 S 2930 EAST</b> Subdivision Name: <b>COTTONWOOD HEIGHTS SUB</b>            Evaluation: <b>INELIGIBLE/NON-CONTRIBUTING</b> Construction Year(s): <b>1954 circa 2002</b>            Plan/Type: <b>RANCH WITH GARAGE</b> Style: <b>RANCH/RAMBLER</b>            Comments: <b>LATER CURVED WING, STUCCO &amp; DOUBLE GARAGE</b></p>		
<p>Address: <b>7300 S 2930 EAST</b> Subdivision Name: <b>COTTONWOOD HEIGHTS SUB</b>            Evaluation: <b>INELIGIBLE/NON-CONTRIBUTING</b> Construction Year(s): <b>1954</b>            Plan/Type: <b>RANCH WITH GARAGE</b> Style: <b>RANCH/RAMBLER NEO-ECLECTIC</b>            Comments: <b>COMPLETE REMODEL &amp; EXPANSION INCLUDING SECOND FLOOR</b></p>		
<p>Address: <b>7301 S 2930 EAST</b> Subdivision Name: <b>COTTONWOOD HEIGHTS SUB</b>            Evaluation: <b>ELIGIBLE/CONTRIBUTING</b> Construction Year(s): <b>1954</b>            Plan/Type: <b>RANCH WITH GARAGE</b> Style: <b>RANCH/RAMBLER</b>            Comments: <b>NEWER GARAGE DOOR</b></p>		
<p>Address: <b>7312 S 2930 EAST</b> Subdivision Name: <b>COTTONWOOD HEIGHTS SUB</b>            Evaluation: <b>ELIGIBLE/CONTRIBUTING</b> Construction Year(s): <b>1954</b>            Plan/Type: <b>RANCH WITH GARAGE</b> Style: <b>RANCH/RAMBLER</b>            Comments: <b>GARAGE TO ROOM CONVERSION; REAR GARAGE ADDITION</b></p>		

**COTTONWOOD HEIGHTS RECONNAISSANCE LEVEL SURVEY – 2024**  
**Cottonwood Heights, Salt Lake County, Utah**

Page 30 of 69  
 printout date: 06/26/2024

<p>Address: <b>7313 S 2930 EAST</b>      Subdivision Name: <b>COTTONWOOD HEIGHTS SUB</b>                      Evaluation: <b>ELIGIBLE/CONTRIBUTING</b>      Construction Year(s): <b>1954</b>                      Plan/Type: <b>RANCH WITH CARPORT</b>      Style: <b>RANCH/RAMBLER</b>                      Comments: <b>CARPORT TO ROOM CONVERSION</b></p>		
<div> <div>2955 EAST</div> <div>COTTONWOOD HEIGHTS, JOHNSONS 3 &amp; 4, BRADFORD RANCHOS SUBDIVISIONS</div> </div>		
<p>Address: <b>7026 S 2955 EAST</b>      Subdivision Name: <b>COTTONWOOD HEIGHTS SUB</b>                      Evaluation: <b>ELIGIBLE/CONTRIBUTING</b>      Construction Year(s): <b>1955</b>                      Plan/Type: <b>RANCH WITH CARPORT</b>      Style: <b>RANCH/RAMBLER</b>                      Comments: <b>GOOD INTEGRITY; 1978 DETACHED GARAGE</b></p>		
<p>Address: <b>7027 S 2955 EAST</b>      Subdivision Name: <b>COTTONWOOD HEIGHTS SUB</b>                      Evaluation: <b>ELIGIBLE/CONTRIBUTING</b>      Construction Year(s): <b>1955</b>                      Plan/Type: <b>PERPENDICULAR RANCH</b>      Style: <b>RANCH/RAMBLER</b>                      Comments: <b>CARPORT TO DOUBLE GARAGE CONVERSION</b></p>		
<p>Address: <b>7046 S 2955 EAST</b>      Subdivision Name: <b>COTTONWOOD HEIGHTS SUB</b>                      Evaluation: <b>INELIGIBLE/NON-CONTRIBUTING</b>      Construction Year(s): <b>1955</b>                      Plan/Type: <b>RANCH WITH GARAGE</b>      Style: <b>RANCH/RAMBLER</b>                      Comments: <b>ALL NEW MATERIALS &amp; WINDOWS</b></p>		



2980 EAST	COTTONWOOD HEIGHTS, JOHNSONS 3 & 4, BRADFORD RANCHOS SUBDIVISIONS	
<p>Address: <b>7210 S 2980 EAST</b>      Subdivision Name: <b>COTTONWOOD HEIGHTS SUB</b>                      Evaluation: <b>ELIGIBLE/CONTRIBUTING</b>      Construction Year(s): <b>1956</b>                      Plan/Type: <b>RANCH WITH GARAGE</b>      Style: <b>RANCH/RAMBLER</b>                      Comments: <b>HIDDEN BEHIND A WOOD FENCE</b></p>		
<p>Address: <b>7211 S 2980 EAST</b>      Subdivision Name: <b>COTTONWOOD HEIGHTS SUB</b>                      Evaluation: <b>ELIGIBLE/CONTRIBUTING</b>      Construction Year(s): <b>1956</b>                      Plan/Type: <b>RANCH WITH GARAGE</b>      Style: <b>RANCH/RAMBLER</b>                      Comments: <b>GOOD INTEGRITY; VERTICAL SIDING IS ORIGINAL</b></p>		
<p>Address: <b>7226 S 2980 EAST</b>      Subdivision Name: <b>COTTONWOOD HEIGHTS SUB</b>                      Evaluation: <b>ELIGIBLE/CONTRIBUTING</b>      Construction Year(s): <b>1956</b>                      Plan/Type: <b>RANCH WITH GARAGE</b>      Style: <b>RANCH/RAMBLER</b>                      Comments: <b>GOOD INTEGRITY; 1997 GARAGE IN REAR</b></p>		
<p>Address: <b>7252 S 2980 EAST</b>      Subdivision Name: <b>COTTONWOOD HEIGHTS SUB</b>                      Evaluation: <b>INELIGIBLE/NON-CONTRIBUTING</b>      Construction Year(s): <b>1954 circa 2007</b>                      Plan/Type: <b>RANCH</b>      Style: <b>RANCH/RAMBLER</b>                      Comments: <b>ALL NEW MATERIALS; 2009 DETACHED GARAGE</b></p>		

**COTTONWOOD HEIGHTS RECONNAISSANCE LEVEL SURVEY – 2024**  
**Cottonwood Heights, Salt Lake County, Utah**




Page 32 of 69  
printout date: 06/26/2024

<p>Address: <b>7253 S 2980 EAST</b>      Subdivision Name: <b>COTTONWOOD HEIGHTS SUB</b>  Evaluation: <b>ELIGIBLE/CONTRIBUTING</b>      Construction Year(s): <b>1954</b>  Plan/Type: <b>RANCH WITH GARAGE</b>      Style: <b>RANCH/RAMBLER</b>  Comments: <b>DOUBLE CAR</b></p>		
<p>Address: <b>7264 S 2980 EAST</b>      Subdivision Name: <b>COTTONWOOD HEIGHTS SUB</b>  Evaluation: <b>ELIGIBLE/CONTRIBUTING</b>      Construction Year(s): <b>1956 circa 1995</b>  Plan/Type: <b>RANCH WITH CARPORT</b>      Style: <b>RANCH/RAMBLER</b>  Comments: <b>PORTICO ORIGINAL; TWO GARAGES</b></p>		
<p>Address: <b>7265 S 2980 EAST</b>      Subdivision Name: <b>COTTONWOOD HEIGHTS SUB</b>  Evaluation: <b>INELIGIBLE/NON-CONTRIBUTING</b>      Construction Year(s): <b>1954</b>  Plan/Type: <b>RANCH WITH GARAGE</b>      Style: <b>RANCH/RAMBLER</b>  Comments: <b>COMPLETELY COVERED IN STUCCO; CARPORT TO GARAGE CONVERSION; 1961 GARAGE</b></p>		
<p>Address: <b>7276 S 2980 EAST</b>      Subdivision Name: <b>COTTONWOOD HEIGHTS SUB</b>  Evaluation: <b>ELIGIBLE/CONTRIBUTING</b>      Construction Year(s): <b>1954</b>  Plan/Type: <b>RANCH WITH CARPORT</b>      Style: <b>RANCH/RAMBLER</b>  Comments: <b>CARPORT TO ROOM CONVERSION</b></p>		
<p>Address: <b>7277 S 2980 EAST</b>      Subdivision Name: <b>COTTONWOOD HEIGHTS SUB</b>  Evaluation: <b>ELIGIBLE/CONTRIBUTING</b>      Construction Year(s): <b>1954</b>  Plan/Type: <b>RANCH WITH GARAGE</b>      Style: <b>RANCH/RAMBLER</b>  Comments: <b>MINOR ALTERATIONS</b></p>		



**COTTONWOOD HEIGHTS RECONNAISSANCE LEVEL SURVEY – 2024**  
**Cottonwood Heights, Salt Lake County, Utah**

Page 33 of 69  
 printout date: 06/26/2024









<p>Address: <b>7288 S 2980 EAST</b>      Subdivision Name: <b>COTTONWOOD HEIGHTS SUB</b>                      Evaluation: <b>ELIGIBLE/CONTRIBUTING</b>      Construction Year(s): <b>1954</b>                      Plan/Type: <b>RANCH WITH GARAGE</b>      Style: <b>RANCH/RAMBLER</b>                      Comments: <b>GOOD INTEGRITY</b></p>		
<p>Address: <b>7289 S 2980 EAST</b>      Subdivision Name: <b>COTTONWOOD HEIGHTS SUB</b>                      Evaluation: <b>ELIGIBLE/CONTRIBUTING</b>      Construction Year(s): <b>1954</b>                      Plan/Type: <b>RANCH WITH CARPORT</b>      Style: <b>RANCH/RAMBLER</b>                      Comments: <b>CARPORT TO DOUBLE GARAGE CONVERSION</b></p>		
<p>Address: <b>7300 S 2980 EAST</b>      Subdivision Name: <b>COTTONWOOD HEIGHTS SUB</b>                      Evaluation: <b>ELIGIBLE/CONTRIBUTING</b>      Construction Year(s): <b>1954</b>                      Plan/Type: <b>RANCH WITH GARAGE</b>      Style: <b>RANCH/RAMBLER</b>                      Comments: <b>ORIGINAL PORTICO &amp; GARAGE</b></p>		
<p>Address: <b>7301 S 2980 EAST</b>      Subdivision Name: <b>COTTONWOOD HEIGHTS SUB</b>                      Evaluation: <b>INELIGIBLE/NON-CONTRIBUTING</b>      Construction Year(s): <b>1954 circa 2007</b>                      Plan/Type: <b>RANCH WITH GARAGE</b>      Style: <b>LATE 20TH CENTURY - OTHER</b>                      Comments: <b>COMPLETE REMODEL &amp; SECOND FLOOR EXPANSION</b></p>		
<p>Address: <b>7312 S 2980 EAST</b>      Subdivision Name: <b>COTTONWOOD HEIGHTS SUB</b>                      Evaluation: <b>INELIGIBLE/NON-CONTRIBUTING</b>      Construction Year(s): <b>1954 circa 2000</b>                      Plan/Type: <b>RANCH WITH GARAGE</b>      Style: <b>LATE 20TH CENTURY - OTHER</b>                      Comments: <b>REMODEL &amp; EXPANSION</b></p>		

**COTTONWOOD HEIGHTS RECONNAISSANCE LEVEL SURVEY – 2024**  
**Cottonwood Heights, Salt Lake County, Utah**

Page 34 of 69  
 printout date: 06/26/2024

<p>Address: <b>7315 S 2980 EAST</b> Subdivision Name: <b>COTTONWOOD HEIGHTS SUB</b>            Evaluation: <b>INELIGIBLE/NON-CONTRIBUTING</b> Construction Year(s): <b>1954 circa 1998</b>            Plan/Type: <b>RANCH WITH CARPORT</b> Style: <b>RANCH/RAMBLER</b>            Comments: <b>CARPORT TO GARAGE CONVERSION; LATER DORMERS</b></p>		
<p>Address: <b>7327 S 2980 EAST</b> Subdivision Name: <b>COTTONWOOD HEIGHTS SUB</b>            Evaluation: <b>ELIGIBLE/CONTRIBUTING</b> Construction Year(s): <b>1954</b>            Plan/Type: <b>RANCH WITH CARPORT</b> Style: <b>RANCH/RAMBLER</b>            Comments: <b>CARPORT TO GARAGE CONVERSION</b></p>		
<p>Address: <b>7339 S 2980 EAST</b> Subdivision Name: <b>COTTONWOOD HEIGHTS SUB</b>            Evaluation: <b>ELIGIBLE/CONTRIBUTING</b> Construction Year(s): <b>1954</b>            Plan/Type: <b>RANCH WITH GARAGE</b> Style: <b>RANCH/RAMBLER</b>            Comments: <b>MINOR PORCH MODIFICATIONS</b></p>		
<p>Address: <b>7351 S 2980 EAST</b> Subdivision Name: <b>COTTONWOOD HEIGHTS SUB</b>            Evaluation: <b>INELIGIBLE/NON-CONTRIBUTING</b> Construction Year(s): <b>1954 circa 2002</b>            Plan/Type: <b>RANCH WITH GARAGE</b> Style: <b>RANCH/RAMBLER</b>            Comments: <b>ALL NEW STUCCO; NEWER PORCH COLUMNS</b></p>		
<p>Address: <b>7365 S 2980 EAST</b> Subdivision Name: <b>COTTONWOOD HEIGHTS SUB</b>            Evaluation: <b>ELIGIBLE/CONTRIBUTING</b> Construction Year(s): <b>1954</b>            Plan/Type: <b>RANCH WITH GARAGE</b> Style: <b>RANCH/RAMBLER</b>            Comments: <b>GARAGE TO ROOM CONVERSION; OTHER IN-PERIOD MODIFCATIONS</b></p>		



2985 EAST		COTTONWOOD HEIGHTS, JOHNSONS 3 & 4, BRADFORD RANCHOS SUBDIVISIONS	
<p>Address: <b>7049 S 2985 EAST</b>      Subdivision Name: <b>COTTONWOOD HEIGHTS SUB</b>                      Evaluation: <b>INELIGIBLE/NON-CONTRIBUTING</b>      Construction Year(s): <b>1959</b>                      Plan/Type: <b>RANCH WITH GARAGE</b>      Style: <b>RANCH/RAMBLER</b>                      Comments: <b>NEW MATERIALS; 1976 POOL</b></p>			
<p>Address: <b>7060 S 2985 EAST</b>      Subdivision Name: <b>COTTONWOOD HEIGHTS SUB</b>                      Evaluation: <b>ELIGIBLE/CONTRIBUTING</b>      Construction Year(s): <b>1959</b>                      Plan/Type: <b>RANCH WITH GARAGE</b>      Style: <b>RANCH/RAMBLER</b>                      Comments: <b>GOOD INTEGRITY</b></p>			
<p>Address: <b>7070 S 2985 EAST</b>      Subdivision Name: <b>COTTONWOOD HEIGHTS SUB</b>                      Evaluation: <b>ELIGIBLE/CONTRIBUTING</b>      Construction Year(s): <b>1959</b>                      Plan/Type: <b>RANCH WITH GARAGE</b>      Style: <b>RANCH/RAMBLER</b>  <b>CONTEMPORARY</b>                      Comments: <b>NICE MODERN RANCH</b></p>			
<p>Address: <b>7079 S 2985 EAST</b>      Subdivision Name: <b>COTTONWOOD HEIGHTS SUB</b>                      Evaluation: <b>ELIGIBLE/CONTRIBUTING</b>      Construction Year(s): <b>1962</b>                      Plan/Type: <b>SPLIT ENTRY WITH GARAGE</b>      Style: <b>SPLIT ENTRY</b>                      Comments: <b>1980 POOL</b></p>			

**COTTONWOOD HEIGHTS RECONNAISSANCE LEVEL SURVEY – 2024**  
**Cottonwood Heights, Salt Lake County, Utah**

Page 36 of 69  
 printout date: 06/26/2024

<p>Address: <b>7080 S 2985 EAST</b>      Subdivision Name: <b>COTTONWOOD HEIGHTS SUB</b>            Evaluation: <b>ELIGIBLE/CONTRIBUTING</b>      Construction Year(s): <b>1959</b>            Plan/Type: <b>RANCH WITH CARPORT</b>      Style: <b>RANCH/RAMBLER</b>            Comments: <b>CARPORT TO GARAGE CONVERSION</b></p>		
<p>Address: <b>7090 S 2985 EAST</b>      Subdivision Name: <b>COTTONWOOD HEIGHTS SUB</b>            Evaluation: <b>ELIGIBLE/CONTRIBUTING</b>      Construction Year(s): <b>1959</b>            Plan/Type: <b>RANCH WITH GARAGE</b>      Style: <b>RANCH/RAMBLER</b>            Comments: <b>GOOD INTEGRITY</b></p>		
<p>Address: <b>7108 S 2985 EAST</b>      Subdivision Name: <b>COTTONWOOD HEIGHTS SUB</b>            Evaluation: <b>ELIGIBLE/CONTRIBUTING</b>      Construction Year(s): <b>1959</b>            Plan/Type: <b>PERPENDICULAR RANCH</b>      Style: <b>RANCH/RAMBLER</b>            Comments: <b>CARPORT; 2006 DETACHED GARAGE NOW A RESIDENCE</b></p>		
<p>Address: <b>7118 S 2985 EAST</b>      Subdivision Name: <b>COTTONWOOD HEIGHTS SUB</b>            Evaluation: <b>ELIGIBLE/CONTRIBUTING</b>      Construction Year(s): <b>1959</b>            Plan/Type: <b>RANCH WITH GARAGE</b>      Style: <b>RANCH/RAMBLER</b>            Comments: <b>GARAGE TO ROOM CONVERSION</b></p>		
<p>Address: <b>7128 S 2985 EAST</b>      Subdivision Name: <b>COTTONWOOD HEIGHTS SUB</b>            Evaluation: <b>ELIGIBLE/CONTRIBUTING</b>      Construction Year(s): <b>1959</b>            Plan/Type: <b>RANCH WITH CARPORT</b>      Style: <b>RANCH/RAMBLER</b>            Comments: <b>GOOD INTEGRITY</b></p>		



**COTTONWOOD HEIGHTS RECONNAISSANCE LEVEL SURVEY – 2024**  
**Cottonwood Heights, Salt Lake County, Utah**

Page 37 of 69  
 printout date: 06/26/2024

<p>Address: <b>7138 S 2985 EAST</b>      Subdivision Name: <b>COTTONWOOD HEIGHTS SUB</b>          Evaluation: <b>ELIGIBLE/CONTRIBUTING</b>      Construction Year(s): <b>1959</b>          Plan/Type: <b>RANCH WITH GARAGE</b>      Style: <b>RANCH/RAMBLER</b>          Comments: <b>ORIGINAL PORCH POSTS</b></p>		
<p>Address: <b>7148 S 2985 EAST</b>      Subdivision Name: <b>COTTONWOOD HEIGHTS SUB</b>          Evaluation: <b>ELIGIBLE/CONTRIBUTING</b>      Construction Year(s): <b>1959</b>          Plan/Type: <b>RANCH WITH CARPORT</b>      Style: <b>RANCH/RAMBLER</b>          Comments: <b>1977 DETACHED GARAGE</b></p>		
<p>Address: <b>7158 S 2985 EAST</b>      Subdivision Name: <b>COTTONWOOD HEIGHTS SUB</b>          Evaluation: <b>ELIGIBLE/CONTRIBUTING</b>      Construction Year(s): <b>1959</b>          Plan/Type: <b>SPLIT LEVEL WITH GARAGE</b>      Style: <b>SPLIT LEVEL</b>          Comments: <b>BELOW GRADE GARAGE</b></p>		
<p>Address: <b>7168 S 2985 EAST</b>      Subdivision Name: <b>COTTONWOOD HEIGHTS SUB</b>          Evaluation: <b>ELIGIBLE/CONTRIBUTING</b>      Construction Year(s): <b>1959</b>          Plan/Type: <b>PERPENDICULAR RANCH</b>      Style: <b>RANCH/RAMBLER</b>          Comments: <b>CARPORT TO GARAGE CONVERSION</b></p>		
<p>Address: <b>7173 S 2985 EAST</b>      Subdivision Name: <b>COTTONWOOD HEIGHTS SUB</b>          Evaluation: <b>ELIGIBLE/CONTRIBUTING</b>      Construction Year(s): <b>1959</b>          Plan/Type: <b>SPLIT LEVEL WITH GARAGE</b>      Style: <b>SPLIT LEVEL</b>          Comments: <b>BELOW GRADE GARAGE; INTERESTING BRICKWORK</b></p>		

**COTTONWOOD HEIGHTS RECONNAISSANCE LEVEL SURVEY – 2024**  
**Cottonwood Heights, Salt Lake County, Utah**

Page 38 of 69  
 printout date: 06/26/2024

<p>Address: <b>7178 S 2985 EAST</b>      Subdivision Name: <b>COTTONWOOD HEIGHTS SUB</b>                      Evaluation: <b>ELIGIBLE/CONTRIBUTING</b>      Construction Year(s): <b>1959</b>                      Plan/Type: <b>PERPENDICULAR RANCH</b>      Style: <b>RANCH/RAMBLER</b>                      Comments: <b>GOOD INTEGRITY</b></p>		
<p>Address: <b>7188 S 2985 EAST</b>      Subdivision Name: <b>COTTONWOOD HEIGHTS SUB</b>                      Evaluation: <b>ELIGIBLE/CONTRIBUTING</b>      Construction Year(s): <b>1959</b>                      Plan/Type: <b>PERPENDICULAR RANCH</b>      Style: <b>RANCH/RAMBLER</b>                      Comments: <b>CARPORT TO GARAGE CONVERSION</b></p>		
<p>Address: <b>7192 S 2985 EAST</b>      Subdivision Name: <b>COTTONWOOD HEIGHTS SUB</b>                      Evaluation: <b>ELIGIBLE/CONTRIBUTING</b>      Construction Year(s): <b>1959</b>                      Plan/Type: <b>PERPENDICULAR RANCH</b>      Style: <b>RANCH/RAMBLER</b>                      Comments: <b>REAR ADDITION</b></p>		
<div> <div>3000 EAST</div> <div> <b>COTTONWOOD HEIGHTS, JOHNSONS 3 &amp; 4, BRADFORD RANCHOS SUBDIVISIONS</b> </div> </div>		
<p>Address: <b>7040 S 3000 EAST</b>      Subdivision Name: <b>BRADFORD RANCHOS SUB</b>                      Evaluation: <b>ELIGIBLE/CONTRIBUTING</b>      Construction Year(s): <b>1960</b>                      Plan/Type: <b>RANCH WITH CARPORT</b>      Style: <b>RANCH/RAMBLER</b>                      Comments: <b>CARPORT TO GARAGE CONVERSION</b></p>		



**COTTONWOOD HEIGHTS RECONNAISSANCE LEVEL SURVEY – 2024**  
**Cottonwood Heights, Salt Lake County, Utah**

Page 39 of 69  
 printout date: 06/26/2024









<p>Address: <b>7041 S 3000 EAST</b> Subdivision Name: <b>BRADFORD RANCHOS SUB</b>            Evaluation: <b>ELIGIBLE/CONTRIBUTING</b> Construction Year(s): <b>1962</b>            Plan/Type: <b>RANCH WITH CARPORT</b> Style: <b>RANCH/RAMBLER</b>            Comments: <b>CARPORT TO GARAGE CONVERSION</b></p>		
<p>Address: <b>7050 S 3000 EAST</b> Subdivision Name: <b>BRADFORD RANCHOS SUB</b>            Evaluation: <b>ELIGIBLE/CONTRIBUTING</b> Construction Year(s): <b>1960</b>            Plan/Type: <b>OTHER LATE 20TH CENTURY CONTEMPORARY</b> Style: <b>RANCH/RAMBLER</b>            Comments: <b>GOOD INTEGRITY; UNUSUAL SPLIT LEVEL TYPE</b></p>		
<p>Address: <b>7051 S 3000 EAST</b> Subdivision Name: <b>BRADFORD RANCHOS SUB</b>            Evaluation: <b>INELIGIBLE/NON-CONTRIBUTING</b> Construction Year(s): <b>1963</b>            Plan/Type: <b>RANCH WITH GARAGE</b> Style: <b>RANCH/RAMBLER</b>            Comments: <b>NEW STUCCO &amp; PORCH</b></p>		
<div> <div>3050 EAST</div> <div>COTTONWOOD HEIGHTS, JOHNSONS 3 &amp; 4, BRADFORD RANCHOS SUBDIVISIONS</div> </div>		
<p>Address: <b>7040 S 3050 EAST</b> Subdivision Name: <b>BRADFORD RANCHOS SUB</b>            Evaluation: <b>INELIGIBLE/NON-CONTRIBUTING</b> Construction Year(s): <b>1955</b>            Plan/Type: <b>RANCH WITH GARAGE</b> Style: <b>LATE 20TH CENTURY - OTHER</b>            Comments: <b>NEWER STUCCO, BRICK FACING &amp; ARCHED ENTRY</b></p>		

**COTTONWOOD HEIGHTS RECONNAISSANCE LEVEL SURVEY – 2024**  
**Cottonwood Heights, Salt Lake County, Utah**

Page 40 of 69  
 printout date: 06/26/2024

<p>Address: <b>7041 S 3050 EAST</b>      Subdivision Name: <b>BRADFORD RANCHOS SUB</b>            Evaluation: <b>ELIGIBLE/CONTRIBUTING</b>      Construction Year(s): <b>1956</b>            Plan/Type: <b>RANCH WITH GARAGE</b>      Style: <b>RANCH/RAMBLER</b>            Comments: <b>GARAGE TO ROOM CONVERSION; NEWER ATTACHED GARAGE</b></p>		
<p>Address: <b>7050 S 3050 EAST</b>      Subdivision Name: <b>BRADFORD RANCHOS SUB</b>            Evaluation: <b>ELIGIBLE/CONTRIBUTING</b>      Construction Year(s): <b>1956</b>            Plan/Type: <b>RANCH WITH GARAGE</b>      Style: <b>RANCH/RAMBLER</b>            Comments: <b>ORIGINAL PORCH POSTS; LATER RAIL</b></p>		
<p>Address: <b>7051 S 3050 EAST</b>      Subdivision Name: <b>BRADFORD RANCHOS SUB</b>            Evaluation: <b>ELIGIBLE/CONTRIBUTING</b>      Construction Year(s): <b>1956</b>            Plan/Type: <b>RANCH WITH GARAGE</b>      Style: <b>RANCH/RAMBLER</b>            Comments: <b>2021 DETACHED GARAGE</b></p>		
<p>Address: <b>7060 S 3050 EAST</b>      Subdivision Name: <b>BRADFORD RANCHOS SUB</b>            Evaluation: <b>ELIGIBLE/CONTRIBUTING</b>      Construction Year(s): <b>1956</b>            Plan/Type: <b>RANCH WITH GARAGE</b>      Style: <b>RANCH/RAMBLER</b>            Comments: <b>MINOR CHANGES</b></p>		
<p>Address: <b>7061 S 3050 EAST</b>      Subdivision Name: <b>BRADFORD RANCHOS SUB</b>            Evaluation: <b>ELIGIBLE/CONTRIBUTING</b>      Construction Year(s): <b>1956</b>            Plan/Type: <b>RANCH WITH GARAGE</b>      Style: <b>RANCH/RAMBLER</b>            Comments: <b>ORIGINAL WINDOWS; GARAGE TO ROOM CONVERSION; 1964 DETACHED GARAGE</b></p>		











<b>3080 EAST</b>		<b>COTTONWOOD HEIGHTS, JOHNSONS 3 &amp; 4, BRADFORD RANCHOS SUBDIVISIONS</b>	
<p>Address: <b>7109 S 3080 EAST</b>      Subdivision Name: <b>COTTONWOOD HEIGHTS SUB</b>                      Evaluation: <b>ELIGIBLE/CONTRIBUTING</b>      Construction Year(s): <b>1960</b>                      Plan/Type: <b>RANCH WITH GARAGE</b>      Style: <b>RANCH/RAMBLER NEO-SWISS CHALET</b>                      Comments: <b>GOOD INTEGRITY</b></p>			
<p>Address: <b>7119 S 3080 EAST</b>      Subdivision Name: <b>COTTONWOOD HEIGHTS SUB</b>                      Evaluation: <b>ELIGIBLE/CONTRIBUTING</b>      Construction Year(s): <b>1960</b>                      Plan/Type: <b>SPLIT LEVEL WITH CARPORT</b>      Style: <b>SPLIT LEVEL</b>                      Comments: <b>2008 DETACHED GARAGE</b></p>			
<p>Address: <b>7120 S 3080 EAST</b>      Subdivision Name: <b>COTTONWOOD HEIGHTS SUB</b>                      Evaluation: <b>ELIGIBLE/CONTRIBUTING</b>      Construction Year(s): <b>1960</b>                      Plan/Type: <b>SPLIT LEVEL WITH CARPORT</b>      Style: <b>SPLIT LEVEL</b>                      Comments: <b>CARPORT TO GARAGE CONVERSION</b></p>			
<p>Address: <b>7129 S 3080 EAST</b>      Subdivision Name: <b>COTTONWOOD HEIGHTS SUB</b>                      Evaluation: <b>INELIGIBLE/NON-CONTRIBUTING</b>      Construction Year(s): <b>1960</b>                      Plan/Type: <b>RANCH WITH GARAGE</b>      Style: <b>LATE 20TH CENTURY - OTHER</b>                      Comments: <b>FULL REMODEL &amp; NEW GARAGE ADDITION; GARAGE TO ROOM CONVERSION</b></p>			

**COTTONWOOD HEIGHTS RECONNAISSANCE LEVEL SURVEY – 2024**  
**Cottonwood Heights, Salt Lake County, Utah**

Page 42 of 69  
printout date: 06/26/2024

<p>Address: <b>7139 S 3080 EAST</b>      Subdivision Name: <b>COTTONWOOD HEIGHTS SUB</b> Evaluation: <b>ELIGIBLE/CONTRIBUTING</b>      Construction Year(s): <b>1960</b> Plan/Type: <b>SPLIT LEVEL WITH CARPORT</b>      Style: <b>SPLIT LEVEL</b> Comments: <b>CARPORT TO GARAGE CONVERSION; POOL?</b></p>		
<p>Address: <b>7140 S 3080 EAST</b>      Subdivision Name: <b>COTTONWOOD HEIGHTS SUB</b> Evaluation: <b>ELIGIBLE/CONTRIBUTING</b>      Construction Year(s): <b>1960</b> Plan/Type: <b>SPLIT LEVEL WITH CARPORT</b>      Style: <b>SPLIT LEVEL</b> Comments: <b>CARPORT TO GARAGE CONVERSION</b></p>		
<p>Address: <b>7149 S 3080 EAST</b>      Subdivision Name: <b>COTTONWOOD HEIGHTS SUB</b> Evaluation: <b>ELIGIBLE/CONTRIBUTING</b>      Construction Year(s): <b>1960</b> Plan/Type: <b>SPLIT LEVEL WITH CARPORT</b>      Style: <b>SPLIT LEVEL</b> Comments: <b>CARPORT TO GARAGE CONVERSION</b></p>		
<p>Address: <b>7159 S 3080 EAST</b>      Subdivision Name: <b>COTTONWOOD HEIGHTS SUB</b> Evaluation: <b>ELIGIBLE/CONTRIBUTING</b>      Construction Year(s): <b>1961</b> Plan/Type: <b>SPLIT LEVEL WITH CARPORT</b>      Style: <b>SPLIT LEVEL</b> Comments: <b>PERPENDICULAR SPLIT LEVEL; SIDE ENTRY IS ORIGINAL</b></p>		



7070 SOUTH		COTTONWOOD HEIGHTS, JOHNSONS 3 & 4, BRADFORD RANCHOS SUBDIVISIONS	
Address: <b>2991 E 7070 SOUTH</b> Subdivision Name: <b>BRADFORD RANCHOS SUB</b> Evaluation: <b>ELIGIBLE/CONTRIBUTING</b> Construction Year(s): <b>1964</b> Plan/Type: <b>SPLIT ENTRY WITH CARPORT</b> Style: <b>SPLIT ENTRY</b> Comments: <b>NEW GABLE ENTRY; CARPORT TO GARAGE CONVERSION</b>			
Address: <b>3004 E 7070 SOUTH</b> Subdivision Name: <b>BRADFORD RANCHOS SUB</b> Evaluation: <b>INELIGIBLE/NON-CONTRIBUTING</b> Construction Year(s): <b>1960</b> Plan/Type: <b>SPLIT ENTRY WITH CARPORT</b> Style: <b>SPLIT ENTRY</b> Comments: <b>SIDING COVERS ORIGINAL WINDOWS; CARPOT TO GARAGE CONVERSION</b>			
Address: <b>3018 E 7070 SOUTH</b> Subdivision Name: <b>BRADFORD RANCHOS SUB</b> Evaluation: <b>ELIGIBLE/CONTRIBUTING</b> Construction Year(s): <b>1960</b> Plan/Type: <b>RANCH WITH GARAGE</b> Style: <b>RANCH/RAMBLER</b> <b>CONTEMPORARY</b> Comments: <b>UNUSUAL SPLIT LEVEL TYPE; CARPORT TO GARAGE CONVERSION</b>			
Address: <b>3019 E 7070 SOUTH</b> Subdivision Name: <b>BRADFORD RANCHOS SUB</b> Evaluation: <b>ELIGIBLE/CONTRIBUTING</b> Construction Year(s): <b>1960</b> Plan/Type: <b>SPLIT LEVEL WITH GARAGE</b> Style: <b>SPLIT LEVEL</b> Comments: <b>IN-PERIOD MODIFICATIONS</b>			

**COTTONWOOD HEIGHTS RECONNAISSANCE LEVEL SURVEY – 2024**  
**Cottonwood Heights, Salt Lake County, Utah**

Page 44 of 69  
 printout date: 06/26/2024

<p>Address: <b>3032 E 7070 SOUTH</b>      Subdivision Name: <b>BRADFORD RANCHOS SUB</b>            Evaluation: <b>ELIGIBLE/CONTRIBUTING</b>      Construction Year(s): <b>1963</b>            Plan/Type: <b>RANCH WITH CARPORT</b>      Style: <b>RANCH/RAMBLER</b>            Comments: <b>CARPORT TO GARAGE CONVERSION</b></p>		
<p>Address: <b>3046 E 7070 SOUTH</b>      Subdivision Name: <b>BRADFORD RANCHOS SUB</b>            Evaluation: <b>ELIGIBLE/CONTRIBUTING</b>      Construction Year(s): <b>1960</b>            Plan/Type: <b>RANCH WITH CARPORT</b>      Style: <b>RANCH/RAMBLER</b>            Comments: <b>CARPORT TO GARAGE CONVERSION</b></p>		
<p>Address: <b>3060 E 7070 SOUTH</b>      Subdivision Name: <b>BRADFORD RANCHOS SUB</b>            Evaluation: <b>INELIGIBLE/NON-CONTRIBUTING</b>      Construction Year(s): <b>1955</b>            Plan/Type: <b>RANCH WITH CARPORT</b>      Style: <b>RANCH/RAMBLER</b>            Comments: <b>TWO NEW BAYS</b></p>		
<p>Address: <b>3070 E 7070 SOUTH</b>      Subdivision Name: <b>BRADFORD RANCHOS SUB</b>            Evaluation: <b>ELIGIBLE/CONTRIBUTING</b>      Construction Year(s): <b>1956</b>            Plan/Type: <b>RANCH WITH GARAGE</b>      Style: <b>RANCH/RAMBLER</b>            Comments: <b>GARAGE TO ROOM CONVERSION</b></p>		
<p>Address: <b>3083 E 7070 SOUTH</b>      Subdivision Name: <b>BRADFORD RANCHOS SUB</b>            Evaluation: <b>ELIGIBLE/CONTRIBUTING</b>      Construction Year(s): <b>1964</b>            Plan/Type: <b>SPLIT ENTRY</b>      Style: <b>RANCH/RAMBLER</b>            Comments: <b>LATER GARAGE ADDITION</b></p>		



**COTTONWOOD HEIGHTS RECONNAISSANCE LEVEL SURVEY – 2024**  
**Cottonwood Heights, Salt Lake County, Utah**

Page 45 of 69  
 printout date: 06/26/2024

<p>Address: <b>3088 E 7070 SOUTH</b>      Subdivision Name: <b>BRADFORD RANCHOS SUB</b>                      Evaluation: <b>INELIGIBLE/NON-CONTRIBUTING</b>      Construction Year(s): <b>1959</b>                      Plan/Type: <b>OTHER LATE 20TH CENTURY</b>      Style: <b>NEO-CRAFTSMAN</b>                      Comments: <b>COMPLETE REMODEL &amp; EXPANSION</b></p>		
<p>Address: <b>3093 E 7070 SOUTH</b>      Subdivision Name: <b>BRADFORD RANCHOS SUB</b>                      Evaluation: <b>ELIGIBLE/CONTRIBUTING</b>      Construction Year(s): <b>1963</b>                      Plan/Type: <b>SPLIT ENTRY WITH CARPORT</b>      Style: <b>SPLIT ENTRY</b>                      Comments: <b>UNUSUAL SIDE ENTRY</b></p>		
<p><b>7110 SOUTH</b> <span style="float: right;"><b>COTTONWOOD HEIGHTS, JOHNSONS 3 &amp; 4, BRADFORD RANCHOS SUBDIVISIONS</b></span></p>		
<p>Address: <b>2995 E 7110 SOUTH</b>      Subdivision Name: <b>COTTONWOOD HEIGHTS SUB</b>                      Evaluation: <b>ELIGIBLE/CONTRIBUTING</b>      Construction Year(s): <b>1959</b>                      Plan/Type: <b>RANCH WITH CARPORT</b>      Style: <b>RANCH/RAMBLER</b>                      Comments: <b>CARPORT TO GARAGE CONVERSION</b></p>		
<p>Address: <b>2996 E 7110 SOUTH</b>      Subdivision Name: <b>COTTONWOOD HEIGHTS SUB</b>                      Evaluation: <b>ELIGIBLE/CONTRIBUTING</b>      Construction Year(s): <b>1959</b>                      Plan/Type: <b>RANCH WITH CARPORT</b>      Style: <b>RANCH/RAMBLER</b>                      Comments: <b>CARPORT TO GARAGE CONVERSION; CARPORT</b></p>		

**COTTONWOOD HEIGHTS RECONNAISSANCE LEVEL SURVEY – 2024**  
**Cottonwood Heights, Salt Lake County, Utah**

Page 46 of 69  
 printout date: 06/26/2024

<p>Address: <b>3010 E 7110 SOUTH</b>      Subdivision Name: <b>COTTONWOOD HEIGHTS SUB</b>            Evaluation: <b>ELIGIBLE/CONTRIBUTING</b>      Construction Year(s): <b>1959</b>            Plan/Type: <b>SPLIT LEVEL WITH CARPORT</b>      Style: <b>SPLIT LEVEL</b>            Comments: <b>CARPORT TO GARAGE CONVERSION</b></p>		
<p>Address: <b>3011 E 7110 SOUTH</b>      Subdivision Name: <b>COTTONWOOD HEIGHTS SUB</b>            Evaluation: <b>ELIGIBLE/CONTRIBUTING</b>      Construction Year(s): <b>1959</b>            Plan/Type: <b>SPLIT LEVEL WITH CARPORT</b>      Style: <b>SPLIT LEVEL</b>            Comments: <b>NEW WINDOWS; CARPORT TO GARAGE CONVERSION</b></p>		
<p>Address: <b>3022 E 7110 SOUTH</b>      Subdivision Name: <b>COTTONWOOD HEIGHTS SUB</b>            Evaluation: <b>ELIGIBLE/CONTRIBUTING</b>      Construction Year(s): <b>1959</b>            Plan/Type: <b>SPLIT LEVEL WITH CARPORT</b>      Style: <b>SPLIT LEVEL</b>            Comments: <b>CARPORT TO GARAGE CONVERSION</b></p>		
<p>Address: <b>3023 E 7110 SOUTH</b>      Subdivision Name: <b>COTTONWOOD HEIGHTS SUB</b>            Evaluation: <b>ELIGIBLE/CONTRIBUTING</b>      Construction Year(s): <b>1959</b>            Plan/Type: <b>SPLIT LEVEL WITH CARPORT</b>      Style: <b>SPLIT LEVEL</b>            Comments: <b>CARPORT TO GARAGE CONVERSION; ROCK-FACED BRICK</b></p>		
<p>Address: <b>3034 E 7110 SOUTH</b>      Subdivision Name: <b>COTTONWOOD HEIGHTS SUB</b>            Evaluation: <b>ELIGIBLE/CONTRIBUTING</b>      Construction Year(s): <b>1959</b>            Plan/Type: <b>RANCH WITH GARAGE</b>      Style: <b>RANCH/RAMBLER</b>            Comments: <b>GOOD INTEGRITY</b></p>		










**COTTONWOOD HEIGHTS RECONNAISSANCE LEVEL SURVEY – 2024**  
**Cottonwood Heights, Salt Lake County, Utah**

Page 47 of 69  
 printout date: 06/26/2024

<p>Address: <b>3035 E 7110 SOUTH</b>      Subdivision Name: <b>COTTONWOOD HEIGHTS SUB</b>            Evaluation: <b>ELIGIBLE/CONTRIBUTING</b>      Construction Year(s): <b>1959</b>            Plan/Type: <b>SPLIT LEVEL WITH CARPORT</b>      Style: <b>SPLIT LEVEL</b>            Comments: <b>CARPORT TO GARAGE CONVERSION; BAY WINDOW</b></p>		
<p>Address: <b>3045 E 7110 SOUTH</b>      Subdivision Name: <b>COTTONWOOD HEIGHTS SUB</b>            Evaluation: <b>ELIGIBLE/CONTRIBUTING</b>      Construction Year(s): <b>1959</b>            Plan/Type: <b>RANCH WITH GARAGE CHALET</b>      Style: <b>RANCH/RAMBLER NEO-SWISS</b>            Comments: <b>GOOD INTEGRITY</b></p>		
<p>Address: <b>3046 E 7110 SOUTH</b>      Subdivision Name: <b>COTTONWOOD HEIGHTS SUB</b>            Evaluation: <b>ELIGIBLE/CONTRIBUTING</b>      Construction Year(s): <b>circa 1960</b>            Plan/Type: <b>SPLIT LEVEL WITH CARPORT</b>      Style: <b>SPLIT LEVEL</b>            Comments: <b>CARPORT INTACT; TAX ASSESSOR'S DATE IS 1968</b></p>		
<p>Address: <b>3055 E 7110 SOUTH</b>      Subdivision Name: <b>COTTONWOOD HEIGHTS SUB</b>            Evaluation: <b>ELIGIBLE/CONTRIBUTING</b>      Construction Year(s): <b>1959</b>            Plan/Type: <b>SPLIT LEVEL WITH CARPORT</b>      Style: <b>SPLIT LEVEL</b>            Comments: <b>CARPORT INTACT</b></p>		
<p>Address: <b>3058 E 7110 SOUTH</b>      Subdivision Name: <b>COTTONWOOD HEIGHTS SUB</b>            Evaluation: <b>ELIGIBLE/CONTRIBUTING</b>      Construction Year(s): <b>1959</b>            Plan/Type: <b>SPLIT LEVEL WITH CARPORT</b>      Style: <b>SPLIT LEVEL</b>            Comments: <b>MINOR CHANGES; STONE MAY BE ORIGINAL</b></p>		

**COTTONWOOD HEIGHTS RECONNAISSANCE LEVEL SURVEY – 2024**  
**Cottonwood Heights, Salt Lake County, Utah**

Page 48 of 69  
 printout date: 06/26/2024

<p>Address: <b>3069 E 7110 SOUTH</b>      Subdivision Name: <b>COTTONWOOD HEIGHTS SUB</b>            Evaluation: <b>ELIGIBLE/CONTRIBUTING</b>      Construction Year(s): <b>1960</b>            Plan/Type: <b>SPLIT LEVEL WITH CARPORT</b>      Style: <b>SPLIT LEVEL</b>            Comments: <b>CARPORT TO GARAGE CONVERSION; NEW SHUTTERS</b></p>		
<p>Address: <b>3081 E 7110 SOUTH</b>      Subdivision Name: <b>COTTONWOOD HEIGHTS SUB</b>            Evaluation: <b>ELIGIBLE/CONTRIBUTING</b>      Construction Year(s): <b>1960</b>            Plan/Type: <b>SPLIT LEVEL WITH CARPORT</b>      Style: <b>SPLIT LEVEL</b>            Comments: <b>CARPORT INTACT; 2021 DETACHED GARAGE IN REAR</b></p>		
<p><b>7145 SOUTH</b> <span style="float: right;"><b>COTTONWOOD HEIGHTS, JOHNSONS 3 &amp; 4, BRADFORD RANCHOS SUBDIVISIONS</b></span></p>		
<p>Address: <b>2995 E 7145 SOUTH</b>      Subdivision Name: <b>COTTONWOOD HEIGHTS SUB</b>            Evaluation: <b>INELIGIBLE/NON-CONTRIBUTING</b>      Construction Year(s): <b>1959</b>            Plan/Type: <b>RANCH WITH GARAGE</b>      Style: <b>RANCH/RAMBLER</b>            Comments: <b>GARAGE TO ROOM CONVERSION; PORTICO IS NEWER</b></p>		
<p>Address: <b>2996 E 7145 SOUTH</b>      Subdivision Name: <b>COTTONWOOD HEIGHTS SUB</b>            Evaluation: <b>ELIGIBLE/CONTRIBUTING</b>      Construction Year(s): <b>1959</b>            Plan/Type: <b>RANCH WITH CARPORT</b>      Style: <b>RANCH/RAMBLER</b>            Comments: <b>NICE BRICKWORK; 1970 DETACHED GARAGE</b></p>		



**COTTONWOOD HEIGHTS RECONNAISSANCE LEVEL SURVEY – 2024**  
**Cottonwood Heights, Salt Lake County, Utah**

Page 49 of 69

printout date: 06/26/2024

<p>Address: <b>3010 E 7145 SOUTH</b>      Subdivision Name: <b>COTTONWOOD HEIGHTS SUB</b>  Evaluation: <b>ELIGIBLE/CONTRIBUTING</b>      Construction Year(s): <b>1959</b>  Plan/Type: <b>RANCH WITH CARPORT</b>      Style: <b>RANCH/RAMBLER</b>  Comments: <b>CARPORT TO GARAGE CONVERSION; STONE FACING MAY BE ORIGINAL</b></p>		
<p>Address: <b>3011 E 7145 SOUTH</b>      Subdivision Name: <b>COTTONWOOD HEIGHTS SUB</b>  Evaluation: <b>ELIGIBLE/CONTRIBUTING</b>      Construction Year(s): <b>1959</b>  Plan/Type: <b>RANCH WITH CARPORT</b>      Style: <b>RANCH/RAMBLER</b>  Comments: <b>CARPORT INTACT; 2004 DETACHED GARAGE</b></p>		
<p>Address: <b>3022 E 7145 SOUTH</b>      Subdivision Name: <b>COTTONWOOD HEIGHTS SUB</b>  Evaluation: <b>ELIGIBLE/CONTRIBUTING</b>      Construction Year(s): <b>1959</b>  Plan/Type: <b>SPLIT LEVEL WITH CARPORT</b>      Style: <b>SPLIT LEVEL</b>  Comments: <b>ORIGINAL SHUTTERS</b></p>		
<p>Address: <b>3023 E 7145 SOUTH</b>      Subdivision Name: <b>COTTONWOOD HEIGHTS SUB</b>  Evaluation: <b>ELIGIBLE/CONTRIBUTING</b>      Construction Year(s): <b>1959</b>  Plan/Type: <b>RANCH WITH GARAGE</b>      Style: <b>RANCH/RAMBLER</b>  Comments: <b>NEW FRONT DOOR</b></p>		
<p>Address: <b>3034 E 7145 SOUTH</b>      Subdivision Name: <b>COTTONWOOD HEIGHTS SUB</b>  Evaluation: <b>ELIGIBLE/CONTRIBUTING</b>      Construction Year(s): <b>1959</b>  Plan/Type: <b>SPLIT LEVEL WITH CARPORT</b>      Style: <b>SPLIT LEVEL</b>  Comments: <b>GOOD INTEGRITY EXCEPT FOR NEWER PORCH</b></p>		

**COTTONWOOD HEIGHTS RECONNAISSANCE LEVEL SURVEY – 2024**  
**Cottonwood Heights, Salt Lake County, Utah**

Page 50 of 69  
 printout date: 06/26/2024

<p>Address: <b>3035 E 7145 SOUTH</b>      Subdivision Name: <b>COTTONWOOD HEIGHTS SUB</b>            Evaluation: <b>ELIGIBLE/CONTRIBUTING</b>      Construction Year(s): <b>1959</b>            Plan/Type: <b>RANCH WITH GARAGE</b>      Style: <b>RANCH/RAMBLER</b>            Comments: <b>GOOD INTEGRITY</b></p>		
<p>Address: <b>3046 E 7145 SOUTH</b>      Subdivision Name: <b>COTTONWOOD HEIGHTS SUB</b>            Evaluation: <b>INELIGIBLE/NON-CONTRIBUTING</b>      Construction Year(s): <b>1959</b>            Plan/Type: <b>SPLIT LEVEL WITH GARAGE</b>      Style: <b>SPLIT LEVEL</b>            Comments: <b>GARAGE TO ROOM CONVERSION; 1990 DETACHED GARAGE</b></p>		
<p>Address: <b>3047 E 7145 SOUTH</b>      Subdivision Name: <b>COTTONWOOD HEIGHTS SUB</b>            Evaluation: <b>ELIGIBLE/CONTRIBUTING</b>      Construction Year(s): <b>1959</b>            Plan/Type: <b>SPLIT LEVEL WITH GARAGE</b>      Style: <b>SPLIT LEVEL</b>            Comments: <b>BELOW GRADE GARAGE TO ROOM CONVERSION; LATER GARAGE &amp; CARPORT</b></p>		
<p>Address: <b>3058 E 7145 SOUTH</b>      Subdivision Name: <b>COTTONWOOD HEIGHTS SUB</b>            Evaluation: <b>ELIGIBLE/CONTRIBUTING</b>      Construction Year(s): <b>1959</b>            Plan/Type: <b>RANCH WITH CARPORT</b>      Style: <b>RANCH/RAMBLER</b>            Comments: <b>ORIGINAL STONE FACING?</b></p>		
<p>Address: <b>3059 E 7145 SOUTH</b>      Subdivision Name: <b>COTTONWOOD HEIGHTS SUB</b>            Evaluation: <b>ELIGIBLE/CONTRIBUTING</b>      Construction Year(s): <b>1959</b>            Plan/Type: <b>RANCH WITH CARPORT</b>      Style: <b>RANCH/RAMBLER</b>            Comments: <b>CARPORT TO GARAGE CONVERSION</b></p>		



**COTTONWOOD HEIGHTS RECONNAISSANCE LEVEL SURVEY – 2024**  
**Cottonwood Heights, Salt Lake County, Utah**

Page 51 of 69  
 printout date: 06/26/2024

<p>Address: <b>3070 E 7145 SOUTH</b>      Subdivision Name: <b>COTTONWOOD HEIGHTS SUB</b>                      Evaluation: <b>ELIGIBLE/CONTRIBUTING</b>      Construction Year(s): <b>1960</b>                      Plan/Type: <b>SPLIT LEVEL WITH GARAGE</b>      Style: <b>RANCH/RAMBLER</b>                      Comments: <b>NEWER WINDOWS</b></p>		
<p><b>7180 SOUTH</b>      <b>COTTONWOOD HEIGHTS, JOHNSONS 3 &amp; 4, BRADFORD RANCHOS SUBDIVISIONS</b></p>		
<p>Address: <b>2996 E 7180 SOUTH</b>      Subdivision Name: <b>COTTONWOOD HEIGHTS SUB</b>                      Evaluation: <b>ELIGIBLE/CONTRIBUTING</b>      Construction Year(s): <b>1959</b>                      Plan/Type: <b>PERPENDICULAR RANCH</b>      Style: <b>RANCH/RAMBLER</b>                      Comments: <b>MINOR CHANGES</b></p>		
<p>Address: <b>3010 E 7180 SOUTH</b>      Subdivision Name: <b>COTTONWOOD HEIGHTS SUB</b>                      Evaluation: <b>ELIGIBLE/CONTRIBUTING</b>      Construction Year(s): <b>1961</b>                      Plan/Type: <b>SPLIT LEVEL WITH CARPORT</b>      Style: <b>SPLIT LEVEL</b>                      Comments: <b>CARPORT TO GARAGE CONVERSION</b></p>		
<p>Address: <b>3011 E 7180 SOUTH</b>      Subdivision Name: <b>COTTONWOOD HEIGHTS SUB</b>                      Evaluation: <b>ELIGIBLE/CONTRIBUTING</b>      Construction Year(s): <b>1961</b>                      Plan/Type: <b>SPLIT LEVEL WITH CARPORT</b>      Style: <b>SPLIT LEVEL</b>                      Comments: <b>CARPORT TO GARAGE CONVERSION</b></p>		

**COTTONWOOD HEIGHTS RECONNAISSANCE LEVEL SURVEY – 2024**  
**Cottonwood Heights, Salt Lake County, Utah**

Page 52 of 69  
 printout date: 06/26/2024

<p>Address: <b>3022 E 7180 SOUTH</b>      Subdivision Name: <b>COTTONWOOD HEIGHTS SUB</b>            Evaluation: <b>ELIGIBLE/CONTRIBUTING</b>      Construction Year(s): <b>1961</b>            Plan/Type: <b>SPLIT LEVEL WITH CARPORT</b>      Style: <b>SPLIT LEVEL</b>            Comments: <b>ORIGINAL SIDING ON SIDE</b></p>		
<p>Address: <b>3023 E 7180 SOUTH</b>      Subdivision Name: <b>COTTONWOOD HEIGHTS SUB</b>            Evaluation: <b>ELIGIBLE/CONTRIBUTING</b>      Construction Year(s): <b>1961</b>            Plan/Type: <b>SPLIT LEVEL WITH CARPORT</b>      Style: <b>SPLIT LEVEL</b>            Comments: <b>ORIGINAL DECORATIVE PANEL; CARPORT TO GARAGE CONVERSION</b></p>		
<p>Address: <b>3032 E 7180 SOUTH</b>      Subdivision Name: <b>COTTONWOOD HEIGHTS SUB</b>            Evaluation: <b>ELIGIBLE/CONTRIBUTING</b>      Construction Year(s): <b>1961</b>            Plan/Type: <b>SPLIT LEVEL WITH CARPORT</b>      Style: <b>SPLIT LEVEL</b>            Comments: <b>CARPORT INTACT</b></p>		
<p>Address: <b>3035 E 7180 SOUTH</b>      Subdivision Name: <b>COTTONWOOD HEIGHTS SUB</b>            Evaluation: <b>ELIGIBLE/CONTRIBUTING</b>      Construction Year(s): <b>1961</b>            Plan/Type: <b>SPLIT LEVEL WITH CARPORT</b>      Style: <b>SPLIT LEVEL</b>            Comments: <b>CARPORT TO GARAGE CONVERSION; ORIGINAL WINDOW BOXES</b></p>		
<p>Address: <b>3042 E 7180 SOUTH</b>      Subdivision Name: <b>COTTONWOOD HEIGHTS SUB</b>            Evaluation: <b>ELIGIBLE/CONTRIBUTING</b>      Construction Year(s): <b>1961</b>            Plan/Type: <b>SPLIT LEVEL WITH CARPORT</b>      Style: <b>SPLIT LEVEL</b>            Comments: <b>CARPORT TO GARAGE CONVERSION</b></p>		



**COTTONWOOD HEIGHTS RECONNAISSANCE LEVEL SURVEY – 2024**  
**Cottonwood Heights, Salt Lake County, Utah**

Page 53 of 69  
 printout date: 06/26/2024









<p>Address: <b>3047 E 7180 SOUTH</b>      Subdivision Name: <b>COTTONWOOD HEIGHTS SUB</b>          Evaluation: <b>ELIGIBLE/CONTRIBUTING</b>      Construction Year(s): <b>1961</b>          Plan/Type: <b>SPLIT LEVEL WITH CARPORT</b>      Style: <b>SPLIT LEVEL</b>          Comments: <b>CARPORT INTACT</b></p>		
<p>Address: <b>3054 E 7180 SOUTH</b>      Subdivision Name: <b>COTTONWOOD HEIGHTS SUB</b>          Evaluation: <b>ELIGIBLE/CONTRIBUTING</b>      Construction Year(s): <b>1961</b>          Plan/Type: <b>RANCH WITH GARAGE</b>      Style: <b>RANCH/RAMBLER LATE 20TH CENTURY - OTHER</b>          Comments: <b>GARAGE IS ORIGINAL</b></p>		
<p>Address: <b>3059 E 7180 SOUTH</b>      Subdivision Name: <b>COTTONWOOD HEIGHTS SUB</b>          Evaluation: <b>ELIGIBLE/CONTRIBUTING</b>      Construction Year(s): <b>1961</b>          Plan/Type: <b>SPLIT LEVEL WITH CARPORT</b>      Style: <b>RANCH/RAMBLER</b>          Comments: <b>CARPORT TO GARAGE CONVERSION</b></p>		
<p>Address: <b>3064 E 7180 SOUTH</b>      Subdivision Name: <b>COTTONWOOD HEIGHTS SUB</b>          Evaluation: <b>ELIGIBLE/CONTRIBUTING</b>      Construction Year(s): <b>1961</b>          Plan/Type: <b>SPLIT LEVEL WITH CARPORT</b>      Style: <b>SPLIT LEVEL</b>          Comments: <b>ORIGINAL MATERIALS EXCEPT FOR BAY WINDOW; IN-PERIOD CARPORT TO GARAGE CONVERSION</b></p>		
<p>Address: <b>3071 E 7180 SOUTH</b>      Subdivision Name: <b>COTTONWOOD HEIGHTS SUB</b>          Evaluation: <b>ELIGIBLE/CONTRIBUTING</b>      Construction Year(s): <b>1961</b>          Plan/Type: <b>SPLIT LEVEL WITH CARPORT</b>      Style: <b>SPLIT LEVEL</b>          Comments: <b>CARPORT TO GARAGE CONVERSION</b></p>		

**COTTONWOOD HEIGHTS RECONNAISSANCE LEVEL SURVEY – 2024**  
**Cottonwood Heights, Salt Lake County, Utah**

Page 54 of 69  
printout date: 06/26/2024

<p>Address: <b>3074 E 7180 SOUTH</b>      Subdivision Name: <b>COTTONWOOD HEIGHTS SUB</b> Evaluation: <b>ELIGIBLE/CONTRIBUTING</b>      Construction Year(s): <b>1961</b> Plan/Type: <b>PERPENDICULAR RANCH</b>      Style: <b>RANCH/RAMBLER</b> Comments: <b>SIDE ENTRY IS ORIGINAL</b></p>		
<p>Address: <b>3084 E 7180 SOUTH</b>      Subdivision Name: <b>COTTONWOOD HEIGHTS SUB</b> Evaluation: <b>ELIGIBLE/CONTRIBUTING</b>      Construction Year(s): <b>1962</b> Plan/Type: <b>SPLIT LEVEL WITH GARAGE</b>      Style: <b>SPLIT LEVEL</b> Comments: <b>BELOW GRADE GARAGE; SIDE ADDITION</b></p>		
<p>Address: <b>3091 E 7180 SOUTH</b>      Subdivision Name: <b>COTTONWOOD HEIGHTS SUB</b> Evaluation: <b>ELIGIBLE/CONTRIBUTING</b>      Construction Year(s): <b>1961</b> Plan/Type: <b>SPLIT LEVEL WITH GARAGE</b>      Style: <b>SPLIT LEVEL NEO-SWISS CHALET</b> Comments: <b>GOOD INTEGRITY; ALL ORIGINAL WOOD DETAILS; ORIGINAL GARAGE?</b></p>		
<p>Address: <b>3094 E 7180 SOUTH</b>      Subdivision Name: <b>COTTONWOOD HEIGHTS SUB</b> Evaluation: <b>ELIGIBLE/CONTRIBUTING</b>      Construction Year(s): <b>1962</b> Plan/Type: <b>SPLIT LEVEL WITH GARAGE</b>      Style: <b>SPLIT LEVEL</b> Comments: <b>BELOW GRADE GARAGE WITH ORIGINAL DOOR</b></p>		



<b>7230 SOUTH</b>		<b>COTTONWOOD HEIGHTS, JOHNSONS 3 &amp; 4, BRADFORD RANCHOS SUBDIVISIONS</b>	
<b>Address:</b> 2835 E 7230 SOUTH <b>Evaluation:</b> ELIGIBLE/CONTRIBUTING <b>Plan/Type:</b> RANCH WITH CARPORT <b>Comments:</b> GOOD INTEGRITY	<b>Subdivision Name:</b> COTTONWOOD HEIGHTS SUB <b>Construction Year(s):</b> 1956 <b>Style:</b> RANCH/RAMBLER		
<b>Address:</b> 2836 E 7230 SOUTH <b>Evaluation:</b> ELIGIBLE/CONTRIBUTING <b>Plan/Type:</b> RANCH <b>Comments:</b> 1980 DETACHED GARAGE; SIDE ENTRY	<b>Subdivision Name:</b> COTTONWOOD HEIGHTS SUB <b>Construction Year(s):</b> 1956 <b>Style:</b> RANCH/RAMBLER		
<b>Address:</b> 2860 E 7230 SOUTH <b>Evaluation:</b> ELIGIBLE/CONTRIBUTING <b>Plan/Type:</b> RANCH <b>Comments:</b> SIDE ENTRY STONE FACING IS NEW	<b>Subdivision Name:</b> COTTONWOOD HEIGHTS SUB <b>Construction Year(s):</b> 1956 <b>Style:</b> RANCH/RAMBLER		
<b>Address:</b> 2885 E 7230 SOUTH <b>Evaluation:</b> INELIGIBLE/NON-CONTRIBUTING <b>Plan/Type:</b> RANCH <b>Comments:</b> COMPLETE REMODEL & EXPANSION; 2016 RLS	<b>Subdivision Name:</b> COTTONWOOD HEIGHTS SUB <b>Construction Year(s):</b> 1956 circa 2021 <b>Style:</b> RANCH/RAMBLER MZ		

**COTTONWOOD HEIGHTS RECONNAISSANCE LEVEL SURVEY – 2024**  
**Cottonwood Heights, Salt Lake County, Utah**

Page 56 of 69  
 printout date: 06/26/2024

<p>Address: <b>2886 E 7230 SOUTH</b> Subdivision Name: <b>COTTONWOOD HEIGHTS SUB</b>          Evaluation: <b>ELIGIBLE/CONTRIBUTING</b> Construction Year(s): <b>circa 1952</b>          Plan/Type: <b>RANCH WITH CARPORT</b> Style: <b>RANCH/RAMBLER</b>          Comments: <b>1952 TAX RECORD PREDATES SUBDIVISION; SIDE ENTRY; GOOD INTEGRITY; 2016 RLS</b></p>		
<p>Address: <b>2910 E 7230 SOUTH</b> Subdivision Name: <b>COTTONWOOD HEIGHTS SUB</b>          Evaluation: <b>INELIGIBLE/NON-CONTRIBUTING</b> Construction Year(s): <b>1956 2024</b>          Plan/Type: <b>RANCH WITH CARPORT</b> Style: <b>RANCH/RAMBLER NV</b>          Comments: <b>ORIGINAL HOUSE IN REAR OF CONSTRUCTION IN PROGRESS 2023; 2016 RLS</b></p>		
<p>Address: <b>2939 E 7230 SOUTH</b> Subdivision Name: <b>COTTONWOOD HEIGHTS SUB</b>          Evaluation: <b>INELIGIBLE/NON-CONTRIBUTING</b> Construction Year(s): <b>1956</b>          Plan/Type: <b>RANCH WITH GARAGE</b> Style: <b>RANCH/RAMBLER LATE 20TH CENT</b>          Comments: <b>LOOKS LIKE NEW HOUSE; EXPANDED</b></p>		
<p>Address: <b>2944 E 7230 SOUTH</b> Subdivision Name: <b>COTTONWOOD HEIGHTS SUB</b>          Evaluation: <b>INELIGIBLE/NON-CONTRIBUTING</b> Construction Year(s): <b>1956</b>          Plan/Type: <b>OTHER LATE 20TH CENTURY</b> Style: <b>RANCH/RAMBLER LATE 20TH CENT</b>          Comments: <b>NEW SIDING &amp; WINDOW CHANGES; 1980 DETACHED GARAGE</b></p>		
<p>Address: <b>2960 E 7230 SOUTH</b> Subdivision Name: <b>COTTONWOOD HEIGHTS SUB</b>          Evaluation: <b>INELIGIBLE/NON-CONTRIBUTING</b> Construction Year(s): <b>1956</b>          Plan/Type: <b>RANCH</b> Style: <b>RANCH LATE 20TH CENTURY</b>          Comments: <b>NEW SIDING &amp; PORTICO</b></p>		



**COTTONWOOD HEIGHTS RECONNAISSANCE LEVEL SURVEY – 2024**  
**Cottonwood Heights, Salt Lake County, Utah**

Page 57 of 69  
printout date: 06/26/2024

<p>Address: <b>2989 E 7230 SOUTH</b>      Subdivision Name: <b>COTTONWOOD HEIGHTS SUB</b>  Evaluation: <b>INELIGIBLE/NON-CONTRIBUTING</b>      Construction Year(s): <b>1957</b>  Plan/Type: <b>RANCH WITH GARAGE</b>      Style: <b>RANCH/RAMBLER</b>  Comments: <b>STUCCO &amp; OTHER CHANGES</b></p>		
<p>Address: <b>2990 E 7230 SO (SUNDRIFT CIR)</b>      Subdivision Name: <b>COTTONWOOD HEIGHTS SUB</b>  Evaluation: <b>INELIGIBLE/NON-CONTRIBUTING</b>      Construction Year(s): <b>1954</b>  Plan/Type: <b>RANCH</b>      Style: <b>RANCH/RAMBLER</b>  Comments: <b>STUCCO &amp; NEW BAY; LATER DETACHED GARAGE</b></p>		
<p><b>7320 SOUTH</b> <span style="float: right;"><b>COTTONWOOD HEIGHTS, JOHNSONS 3 &amp; 4, BRADFORD RANCHOS SUBDIVISIONS</b></span></p>		
<p>Address: <b>2836 E 7320 SOUTH</b>      Subdivision Name: <b>COTTONWOOD HEIGHTS SUB</b>  Evaluation: <b>INELIGIBLE/NON-CONTRIBUTING</b>      Construction Year(s): <b>1954 circa 1997</b>  Plan/Type: <b>RANCH WITH CARPORT</b>      Style: <b>LATE 20TH CENTURY - OTHER</b>  Comments: <b>NEW SECOND FLOOR &amp; OTHER CHANGES; 1992 DETACHED GARAGE</b></p>		
<p>Address: <b>2850 E 7320 SOUTH</b>      Subdivision Name: <b>COTTONWOOD HEIGHTS SUB</b>  Evaluation: <b>INELIGIBLE/NON-CONTRIBUTING</b>      Construction Year(s): <b>1954</b>  Plan/Type: <b>RANCH WITH GARAGE</b>      Style: <b>RANCH/RAMBLER</b>  Comments: <b>COVERED IN STUCCO</b></p>		

**COTTONWOOD HEIGHTS RECONNAISSANCE LEVEL SURVEY – 2024**  
**Cottonwood Heights, Salt Lake County, Utah**

Page 58 of 69  
 printout date: 06/26/2024

<p>Address: <b>2864 E 7320 SOUTH</b>      Subdivision Name: <b>COTTONWOOD HEIGHTS SUB</b>            Evaluation: <b>ELIGIBLE/CONTRIBUTING</b>      Construction Year(s): <b>1954</b>            Plan/Type: <b>RANCH WITH GARAGE</b>      Style: <b>RANCH/RAMBLER</b>            Comments: <b>GARAGE TO ROOM CONVERSION</b></p>		
<p>Address: <b>2878 E 7320 SOUTH</b>      Subdivision Name: <b>COTTONWOOD HEIGHTS SUB</b>            Evaluation: <b>INELIGIBLE/NON-CONTRIBUTING</b>      Construction Year(s): <b>1954 circa 2003</b>            Plan/Type: <b>RANCH WITH GARAGE</b>      Style: <b>RANCH/RAMBLER LATE 20TH CENT</b>            Comments: <b>NEW SIDING &amp; OTHER CHANGES</b></p>		
<p>Address: <b>2892 E 7320 SOUTH</b>      Subdivision Name: <b>COTTONWOOD HEIGHTS SUB</b>            Evaluation: <b>INELIGIBLE/NON-CONTRIBUTING</b>      Construction Year(s): <b>1954 circa 2005</b>            Plan/Type: <b>RANCH WITH GARAGE</b>      Style: <b>LATE 20TH CENTURY - OTHER</b>            Comments: <b>ORIGINAL HOUSE NOT VISIBLE AT ALL; 1995 DETACHED GARAGE</b></p>		
<p>Address: <b>2906 E 7320 SOUTH</b>      Subdivision Name: <b>COTTONWOOD HEIGHTS SUB</b>            Evaluation: <b>INELIGIBLE/NON-CONTRIBUTING</b>      Construction Year(s): <b>1954 circa 2010</b>            Plan/Type: <b>RANCH WITH GARAGE</b>      Style: <b>LATE 20TH CENTURY - OTHER</b>            Comments: <b>ALL NEW MATERIALS; 1980 DETACHED GARAGE</b></p>		
<p>Address: <b>2918 E 7320 SOUTH</b>      Subdivision Name: <b>COTTONWOOD HEIGHTS SUB</b>            Evaluation: <b>ELIGIBLE/CONTRIBUTING</b>      Construction Year(s): <b>1954</b>            Plan/Type: <b>RANCH WITH GARAGE</b>      Style: <b>RANCH/RAMBLER</b>            Comments: <b>GARAGE TO CARPORT CONVERSION</b></p>		



**COTTONWOOD HEIGHTS RECONNAISSANCE LEVEL SURVEY – 2024**  
**Cottonwood Heights, Salt Lake County, Utah**

Page 59 of 69  
printout date: 06/26/2024

<p><i>Address:</i> <b>2932 E 7320 SOUTH</b>      <i>Subdivision Name:</i> <b>COTTONWOOD HEIGHTS SUB</b> <i>Evaluation:</i> <b>INELIGIBLE/NON-CONTRIBUTING</b>      <i>Construction Year(s):</i> <b>1954</b> <i>Plan/Type:</i> <b>RANCH WITH GARAGE</b>      <i>Style:</i> <b>RANCH/RAMBLER</b> <i>Comments:</i> <b>NEW SURFACE MATERIALS &amp; PORCH</b></p>		
<p><i>Address:</i> <b>2944 E 7320 SOUTH</b>      <i>Subdivision Name:</i> <b>COTTONWOOD HEIGHTS SUB</b> <i>Evaluation:</i> <b>ELIGIBLE/CONTRIBUTING</b>      <i>Construction Year(s):</i> <b>1954</b> <i>Plan/Type:</i> <b>RANCH WITH GARAGE</b>      <i>Style:</i> <b>RANCH/RAMBLER</b> <i>Comments:</i> <b>CARPORT TO DOUBLE GARAGE CONVERSION</b></p>		
<p><i>Address:</i> <b>2956 E 7320 SOUTH</b>      <i>Subdivision Name:</i> <b>COTTONWOOD HEIGHTS SUB</b> <i>Evaluation:</i> <b>ELIGIBLE/CONTRIBUTING</b>      <i>Construction Year(s):</i> <b>1954</b> <i>Plan/Type:</i> <b>RANCH WITH GARAGE</b>      <i>Style:</i> <b>RANCH/RAMBLER</b> <i>Comments:</i> <b>PORTICO IS ORIGINAL WITH MINOR CHANGES; 2010 GARAGE</b></p>		
<p><i>Address:</i> <b>2968 E 7320 SOUTH</b>      <i>Subdivision Name:</i> <b>COTTONWOOD HEIGHTS SUB</b> <i>Evaluation:</i> <b>INELIGIBLE/NON-CONTRIBUTING</b>      <i>Construction Year(s):</i> <b>1954</b> <i>Plan/Type:</i> <b>RANCH WITH CARPORT</b>      <i>Style:</i> <b>RANCH/RAMBLER</b> <i>Comments:</i> <b>ALL NEW MATERIALS; 2006 DETACHED GARAGE</b></p>		

<b>7350 SOUTH</b>		<b>COTTONWOOD HEIGHTS, JOHNSONS 3 &amp; 4, BRADFORD RANCHOS SUBDIVISIONS</b>	
<p><i>Address:</i> <b>2708 E 7350 SOUTH</b>      <i>Subdivision Name:</i> <b>COTTONWOOD HEIGHTS SUB</b> <i>Evaluation:</i> <b>ELIGIBLE/CONTRIBUTING</b>      <i>Construction Year(s):</i> <b>1954</b> <i>Plan/Type:</i> <b>RANCH WITH GARAGE</b>      <i>Style:</i> <b>RANCH/RAMBLER</b> <i>Comments:</i> <b>GOOD INTEGRITY; GARAGE CONNECTED BY BREEZEWAY</b></p>			
<p><i>Address:</i> <b>2722 E 7350 SOUTH</b>      <i>Subdivision Name:</i> <b>COTTONWOOD HEIGHTS SUB</b> <i>Evaluation:</i> <b>INELIGIBLE/NON-CONTRIBUTING</b>      <i>Construction Year(s):</i> <b>1954</b> <i>Plan/Type:</i> <b>RANCH WITH GARAGE</b>      <i>Style:</i> <b>RANCH/RAMBLER</b> <i>Comments:</i> <b>MAJOR ALTERATIONS; ORIGINAL BRICK VISIBLE ON SIDE WALLS</b></p>			
<p><i>Address:</i> <b>2736 E 7350 SOUTH</b>      <i>Subdivision Name:</i> <b>COTTONWOOD HEIGHTS SUB</b> <i>Evaluation:</i> <b>ELIGIBLE/CONTRIBUTING</b>      <i>Construction Year(s):</i> <b>1954</b> <i>Plan/Type:</i> <b>RANCH WITH CARPORT</b>      <i>Style:</i> <b>RANCH/RAMBLER</b> <i>Comments:</i> <b>LATER GARAGE ADDITION</b></p>			
<p><i>Address:</i> <b>2750 E 7350 SOUTH</b>      <i>Subdivision Name:</i> <b>COTTONWOOD HEIGHTS SUB</b> <i>Evaluation:</i> <b>ELIGIBLE/CONTRIBUTING</b>      <i>Construction Year(s):</i> <b>1954</b> <i>Plan/Type:</i> <b>RANCH WITH GARAGE</b>      <i>Style:</i> <b>RANCH/RAMBLER</b> <i>Comments:</i> <b>GARAGE TO ROOM CONVERSION; 1966 DETACHED GARAGE</b></p>			



**COTTONWOOD HEIGHTS RECONNAISSANCE LEVEL SURVEY – 2024**  
**Cottonwood Heights, Salt Lake County, Utah**

Page 61 of 69  
 printout date: 06/26/2024

<p>Address: <b>2764 E 7350 SOUTH</b>      Subdivision Name: <b>COTTONWOOD HEIGHTS SUB</b>            Evaluation: <b>ELIGIBLE/CONTRIBUTING</b>      Construction Year(s): <b>1954</b>            Plan/Type: <b>RANCH WITH CARPORT</b>      Style: <b>RANCH/RAMBLER</b>            Comments: <b>IN-PERIOD MODIFICATIONS?; CARPORT TO GARAGE CONVERSION</b></p>		
<p>Address: <b>2778 E 7350 SOUTH</b>      Subdivision Name: <b>COTTONWOOD HEIGHTS SUB</b>            Evaluation: <b>INELIGIBLE/NON-CONTRIBUTING</b>      Construction Year(s): <b>1954 circa 2015</b>            Plan/Type: <b>RANCH WITH GARAGE</b>      Style: <b>RANCH/RAMBLER LATE 20TH CENT</b>            Comments: <b>OVER-SIZE GARAGE ADDITION OVERWHELMS HOUSE</b></p>		
<p>Address: <b>2792 E 7350 SOUTH</b>      Subdivision Name: <b>COTTONWOOD HEIGHTS SUB</b>            Evaluation: <b>INELIGIBLE/NON-CONTRIBUTING</b>      Construction Year(s): <b>1954 circa 2000</b>            Plan/Type: <b>RANCH WITH GARAGE</b>      Style: <b>RANCH/RAMBLER</b>            Comments: <b>NEW PORCH &amp; OTHER CHANGES; CARPORT TO ROOM &amp; GARAGE CONVERSION</b></p>		
<p><b>7375 SOUTH</b>      <b>COTTONWOOD HEIGHTS, JOHNSONS 3 &amp; 4, BRADFORD RANCHOS SUBDIVISIONS</b></p>		
<p>Address: <b>2826 E 7375 SOUTH</b>      Subdivision Name: <b>COTTONWOOD HEIGHTS SUB</b>            Evaluation: <b>INELIGIBLE/NON-CONTRIBUTING</b>      Construction Year(s): <b>1954</b>            Plan/Type: <b>RANCH WITH GARAGE</b>      Style: <b>RANCH/RAMBLER</b>            Comments: <b>POPTOP ABOVE GARAGE TO ROOM CONVERSION; TWO LARGE GARAGES</b></p>		

**COTTONWOOD HEIGHTS RECONNAISSANCE LEVEL SURVEY – 2024**  
**Cottonwood Heights, Salt Lake County, Utah**

Page 62 of 69  
 printout date: 06/26/2024

<p>Address: <b>2830 E 7375 SOUTH</b> Subdivision Name: <b>COTTONWOOD HEIGHTS SUB</b>            Evaluation: <b>INELIGIBLE/NON-CONTRIBUTING</b> Construction Year(s): <b>1954</b>            Plan/Type: <b>RANCH WITH CARPORT</b> Style: <b>RANCH/RAMBLER</b>            Comments: <b>CARPORT TO GARAGE CONVERSION; SIDING COVERS BRICK SECTION</b></p>		
<p>Address: <b>2835 E 7375 SOUTH</b> Subdivision Name: <b>COTTONWOOD HEIGHTS SUB</b>            Evaluation: <b>OUT-OF-PERIOD</b> Construction Year(s): <b>2022</b>            Plan/Type: <b>OTHER EARLY 21ST CENTURY</b> Style: <b>EARLY 21ST CENTURY - OTHER</b>            Comments: <b>NEW HOUSE ON ORIGINAL FOOTPRINT</b></p>		
<p>Address: <b>2842 E 7375 SOUTH</b> Subdivision Name: <b>COTTONWOOD HEIGHTS SUB</b>            Evaluation: <b>INELIGIBLE/NON-CONTRIBUTING</b> Construction Year(s): <b>1954</b>            Plan/Type: <b>RANCH WITH CARPORT</b> Style: <b>RANCH/RAMBLER</b>            Comments: <b>CARPORT TO GARAGE CONVERSION; LATER PORCH; 1992 DETACHED GARAGE</b></p>		
<p>Address: <b>2851 E 7375 SOUTH</b> Subdivision Name: <b>COTTONWOOD HEIGHTS SUB</b>            Evaluation: <b>ELIGIBLE/CONTRIBUTING</b> Construction Year(s): <b>1954</b>            Plan/Type: <b>RANCH WITH CARPORT</b> Style: <b>RANCH/RAMBLER</b>            Comments: <b>ROOF MODIFICATION; STILL HAS CARPORT</b></p>		
<p>Address: <b>2854 E 7375 SOUTH</b> Subdivision Name: <b>COTTONWOOD HEIGHTS SUB</b>            Evaluation: <b>INELIGIBLE/NON-CONTRIBUTING</b> Construction Year(s): <b>1954</b>            Plan/Type: <b>RANCH WITH GARAGE</b> Style: <b>RANCH/RAMBLER</b>            Comments: <b>TAX PHOTO SUGGESTS IN-PERIOD GARAGE; WINDOWS LATER</b></p>		











**COTTONWOOD HEIGHTS RECONNAISSANCE LEVEL SURVEY – 2024**  
**Cottonwood Heights, Salt Lake County, Utah**

Page 63 of 69  
 printout date: 06/26/2024

<p>Address: <b>2865 E 7375 SOUTH</b>      Subdivision Name: <b>COTTONWOOD HEIGHTS SUB</b>            Evaluation: <b>ELIGIBLE/CONTRIBUTING</b>      Construction Year(s): <b>1954</b>            Plan/Type: <b>RANCH WITH CARPORT</b>      Style: <b>RANCH/RAMBLER</b>            Comments: <b>FLAT ROOF &amp; CARPORT INTACT; 1957 DETACHED GARAGE</b></p>		
<p>Address: <b>2866 E 7375 SOUTH</b>      Subdivision Name: <b>COTTONWOOD HEIGHTS SUB</b>            Evaluation: <b>INELIGIBLE/NON-CONTRIBUTING</b>      Construction Year(s): <b>1954 circa 2010</b>            Plan/Type: <b>RANCH WITH GARAGE</b>      Style: <b>RANCH/RAMBLER</b>            Comments: <b>RECENT SECOND FLOOR &amp; STUCCO ADDED</b></p>		
<p>Address: <b>2878 E 7375 SOUTH</b>      Subdivision Name: <b>COTTONWOOD HEIGHTS SUB</b>            Evaluation: <b>ELIGIBLE/CONTRIBUTING</b>      Construction Year(s): <b>1954</b>            Plan/Type: <b>RANCH WITH CARPORT</b>      Style: <b>RANCH/RAMBLER</b>            Comments: <b>CARPORT TO DOUBLE GARAGE CONVERSION</b></p>		
<p>Address: <b>2879 E 7375 SOUTH</b>      Subdivision Name: <b>COTTONWOOD HEIGHTS SUB</b>            Evaluation: <b>ELIGIBLE/CONTRIBUTING</b>      Construction Year(s): <b>1954</b>            Plan/Type: <b>RANCH WITH CARPORT</b>      Style: <b>RANCH/RAMBLER</b>            Comments: <b>CARPORT TO ROOM CONVERSION WITH ATTACHED GARAGE</b></p>		
<p>Address: <b>2890 E 7375 SOUTH</b>      Subdivision Name: <b>COTTONWOOD HEIGHTS SUB</b>            Evaluation: <b>INELIGIBLE/NON-CONTRIBUTING</b>      Construction Year(s): <b>1954</b>            Plan/Type: <b>RANCH WITH CARPORT</b>      Style: <b>RANCH/RAMBLER</b>            Comments: <b>DRAMATIC ROOF ADDS SECOND FLOOR</b></p>		

**COTTONWOOD HEIGHTS RECONNAISSANCE LEVEL SURVEY – 2024**  
**Cottonwood Heights, Salt Lake County, Utah**

Page 64 of 69  
 printout date: 06/26/2024

<p>Address: <b>2891 E 7375 SOUTH</b> Subdivision Name: <b>COTTONWOOD HEIGHTS SUB</b>            Evaluation: <b>INELIGIBLE/NON-CONTRIBUTING</b> Construction Year(s): <b>1954</b>            Plan/Type: <b>OTHER LATE 20TH CENTURY</b> Style: <b>RANCH/RAMBLER NEO-ECLECTIC</b>            Comments: <b>BYZANTINE STYLE ENTRY CHANGES CHARACTER</b></p>		
<p>Address: <b>2905 E 7375 SOUTH</b> Subdivision Name: <b>COTTONWOOD HEIGHTS SUB</b>            Evaluation: <b>ELIGIBLE/CONTRIBUTING</b> Construction Year(s): <b>1954</b>            Plan/Type: <b>RANCH WITH GARAGE</b> Style: <b>RANCH/RAMBLER</b>            Comments: <b>IN-PERIOD GARAGE TO ROOM CONVERSION</b></p>		
<p>Address: <b>2910 E 7375 SOUTH</b> Subdivision Name: <b>COTTONWOOD HEIGHTS SUB</b>            Evaluation: <b>ELIGIBLE/CONTRIBUTING</b> Construction Year(s): <b>1954</b>            Plan/Type: <b>RANCH WITH GARAGE</b> Style: <b>RANCH/RAMBLER</b>            Comments: <b>GARAGE TO ROOM CONVERSION; 1995 DETACHED GARAGE</b></p>		
<p>Address: <b>2919 E 7375 SOUTH</b> Subdivision Name: <b>COTTONWOOD HEIGHTS SUB</b>            Evaluation: <b>INELIGIBLE/NON-CONTRIBUTING</b> Construction Year(s): <b>1954</b>            Plan/Type: <b>RANCH WITH GARAGE</b> Style: <b>RANCH/RAMBLER</b>            Comments: <b>WOOD SIDING SUGGESTS IN-PERIOD GARAGE TO ROOM CONVERSION; 1999 DETACHED GARAGE</b></p>		
<p>Address: <b>2922 E 7375 SOUTH</b> Subdivision Name: <b>COTTONWOOD HEIGHTS SUB</b>            Evaluation: <b>OUT-OF-PERIOD</b> Construction Year(s): <b>2019</b>            Plan/Type: <b>OTHER EARLY 21ST CENTURY</b> Style: <b>CONTEMPORARY</b>            Comments: <b>2019 REPLACEMENT HOUSE</b></p>		



**COTTONWOOD HEIGHTS RECONNAISSANCE LEVEL SURVEY – 2024**  
**Cottonwood Heights, Salt Lake County, Utah**

Page 65 of 69  
 printout date: 06/26/2024

<p>Address: <b>2931 E 7375 SOUTH</b>      Subdivision Name: <b>COTTONWOOD HEIGHTS SUB</b>            Evaluation: <b>ELIGIBLE/CONTRIBUTING</b>      Construction Year(s): <b>1954</b>            Plan/Type: <b>RANCH WITH CARPORT</b>      Style: <b>RANCH/RAMBLER</b>            Comments: <b>MINOR CHANGES; CARPORT INTACT</b></p>		
<p>Address: <b>2934 E 7375 SOUTH</b>      Subdivision Name: <b>COTTONWOOD HEIGHTS SUB</b>            Evaluation: <b>ELIGIBLE/CONTRIBUTING</b>      Construction Year(s): <b>1954</b>            Plan/Type: <b>RANCH WITH GARAGE</b>      Style: <b>RANCH/RAMBLER</b>            Comments: <b>IN-PERIOD MODIFICATIONS?; DOUBLE ATTACHED GARAGE</b></p>		
<p>Address: <b>2945 E 7375 SOUTH</b>      Subdivision Name: <b>COTTONWOOD HEIGHTS SUB</b>            Evaluation: <b>ELIGIBLE/CONTRIBUTING</b>      Construction Year(s): <b>1954</b>            Plan/Type: <b>RANCH WITH CARPORT</b>      Style: <b>RANCH/RAMBLER</b>            Comments: <b>CARPORT INTACT</b></p>		
<p>Address: <b>2946 E 7375 SOUTH</b>      Subdivision Name: <b>COTTONWOOD HEIGHTS SUB</b>            Evaluation: <b>ELIGIBLE/CONTRIBUTING</b>      Construction Year(s): <b>1954</b>            Plan/Type: <b>RANCH WITH CARPORT</b>      Style: <b>RANCH/RAMBLER</b>            Comments: <b>GOOD INTEGRITY; IN-PERIOD CARPORT TO GARAGE CONVERSION</b></p>		
<p>Address: <b>2955 E 7375 SOUTH</b>      Subdivision Name: <b>COTTONWOOD HEIGHTS SUB</b>            Evaluation: <b>ELIGIBLE/CONTRIBUTING</b>      Construction Year(s): <b>1954</b>            Plan/Type: <b>RANCH WITH CARPORT</b>      Style: <b>RANCH/RAMBLER</b>            Comments: <b>IN-PERIOD CARPORT TO ROOM EXPANSION</b></p>		

**COTTONWOOD HEIGHTS RECONNAISSANCE LEVEL SURVEY – 2024**  
**Cottonwood Heights, Salt Lake County, Utah**

Page 66 of 69  
 printout date: 06/26/2024

<p>Address: <b>2960 E 7375 SOUTH</b>      Subdivision Name: <b>COTTONWOOD HEIGHTS SUB</b>          Evaluation: <b>ELIGIBLE/CONTRIBUTING</b>      Construction Year(s): <b>1954</b>          Plan/Type: <b>RANCH WITH CARPORT</b>      Style: <b>RANCH/RAMBLER NEO-CRAFTSMAN</b>          Comments: <b>NEW ENTRY &amp; OTHER MODIFICATIONS CHANGES CHARACTER; 1985 DETACHED GARAGE</b></p>		
<p>Address: <b>2969 E 7375 SOUTH</b>      Subdivision Name: <b>COTTONWOOD HEIGHTS SUB</b>          Evaluation: <b>INELIGIBLE/NON-CONTRIBUTING</b>      Construction Year(s): <b>1954</b>          Plan/Type: <b>RANCH WITH CARPORT</b>      Style: <b>RANCH/RAMBLER NEO-SPANISH</b>          Comments: <b>MEDITERRANIAN STYLE CHANGES CHARACTER, IN-PERIOD?</b></p>		
<p>Address: <b>2970 E 7375 SOUTH</b>      Subdivision Name: <b>COTTONWOOD HEIGHTS SUB</b>          Evaluation: <b>INELIGIBLE/NON-CONTRIBUTING</b>      Construction Year(s): <b>1954 circa 1998</b>          Plan/Type: <b>RANCH WITH CARPORT</b>      Style: <b>LATE 20TH CENTURY - OTHER</b>          Comments: <b>SECOND FLOOR ADDED; LOOKS NEW</b></p>		
<p>Address: <b>2982 E 7375 SOUTH</b>      Subdivision Name: <b>COTTONWOOD HEIGHTS SUB</b>          Evaluation: <b>ELIGIBLE/CONTRIBUTING</b>      Construction Year(s): <b>1954</b>          Plan/Type: <b>RANCH WITH GARAGE</b>      Style: <b>RANCH/RAMBLER</b>          Comments: <b>TAX PHOTO SUGGESTS IN-PERIOD MODIFICATIONS; INTERESTING COBBLESTONE RETAINING WALL</b></p>		



<b>FORT UNION BOULEVARD (7000 SOUTH)</b>		<b>COTTONWOOD HEIGHTS, JOHNSONS 3 &amp; 4, BRADFORD RANCHOS SUBDIVISIONS</b>	
<p>Address: <b>2882 E FORT UNION BLVD</b>      Subdivision Name:</p> <p>Evaluation: <b>ELIGIBLE/CONTRIBUTING</b>      Construction Year(s): <b>circa 1890   circa 2000</b></p> <p>Plan/Type: <b>HALL-PARLOR</b>      Style: <b>PERIOD REVIVAL - OTHER</b></p> <p>Comments: <b>ORIGINAL FARMHOUSE IN AREA?; 1978 DETACHED GARAGE IN REAR</b></p>			
<p>Address: <b>2906 E FORT UNION BLVD</b>      Subdivision Name:</p> <p>Evaluation: <b>ELIGIBLE/CONTRIBUTING</b>      Construction Year(s): <b>1959</b></p> <p>Plan/Type: <b>RANCH</b>      Style: <b>RANCH/RAMBLER</b></p> <p>Comments: <b>ORIGINAL WROUGHT-IRON PORCH POSTS; 1982 DETACHED GARAGE</b></p>			
<p>Address: <b>2910 E FORT UNION BLVD</b>      Subdivision Name:</p> <p>Evaluation: <b>ELIGIBLE/CONTRIBUTING</b>      Construction Year(s): <b>1950</b></p> <p>Plan/Type: <b>SPLIT LEVEL</b>      Style: <b>SPLIT LEVEL</b></p> <p>Comments: <b>NON-TRACT SPLIT LEVEL; 1950 DETACHED GARAGE</b></p>			
<p>Address: <b>2928 E FORT UNION BLVD</b>      Subdivision Name: <b>COTTONWOOD HEIGHTS SUB</b></p> <p>Evaluation: <b>OUT-OF-PERIOD</b>      Construction Year(s): <b>1995</b></p> <p>Plan/Type: <b>OTHER LATE 20TH CENTURY</b>      Style: <b>NEO-ECLECTIC</b></p> <p>Comments: <b>LATER INFILL IN SUBDIVISION</b></p>			

**COTTONWOOD HEIGHTS RECONNAISSANCE LEVEL SURVEY – 2024**  
**Cottonwood Heights, Salt Lake County, Utah**

Page 68 of 69  
printout date: 06/26/2024

<p>Address: <b>2940 E FORT UNION BLVD</b>      Subdivision Name: <b>COTTONWOOD HEIGHTS SUB</b>  Evaluation: <b>ELIGIBLE/CONTRIBUTING</b>      Construction Year(s): <b>1955</b>  Plan/Type: <b>PERPENDICULAR RANCH</b>      Style: <b>RANCH/RAMBLER</b>  Comments: <b>1995 DETACHED GARAGE</b></p>		
<p>Address: <b>2970 E FORT UNION BLVD</b>      Subdivision Name: <b>COTTONWOOD HEIGHTS SUB</b>  Evaluation: <b>ELIGIBLE/CONTRIBUTING</b>      Construction Year(s): <b>1955</b>  Plan/Type: <b>PERPENDICULAR RANCH</b>      Style: <b>RANCH/RAMBLER</b>  Comments: <b>GOOD INTEGRITY; DETACHED CARPORT</b></p>		
<p>Address: <b>2980 E FORT UNION BLVD</b>      Subdivision Name: <b>COTTONWOOD HEIGHTS SUB</b>  Evaluation: <b>ELIGIBLE/CONTRIBUTING</b>      Construction Year(s): <b>1979</b>  Plan/Type: <b>RANCH WITH GARAGE</b>      Style: <b>RANCH/RAMBLER</b>  Comments: <b>LATER INFILL IN SUBDIVISION</b></p>		
<p>Address: <b>2990 E FORT UNION BLVD</b>      Subdivision Name: <b>BRADFORD RANCHOS SUB</b>  Evaluation: <b>INELIGIBLE/NON-CONTRIBUTING</b>      Construction Year(s): <b>1959 circa 2003</b>  Plan/Type: <b>SPLIT LEVEL</b>      Style: <b>SPLIT LEVEL EARLY 21ST CENTURY</b>  Comments: <b>ALTERED SPLIT LEVEL</b></p>		
<p>Address: <b>3010 E FORT UNION BLVD</b>      Subdivision Name: <b>BRADFORD RANCHOS SUB</b>  Evaluation: <b>ELIGIBLE/CONTRIBUTING</b>      Construction Year(s): <b>1926</b>  Plan/Type: <b>PERIOD COTTAGE</b>      Style: <b>DUTCH COLONIAL ARTS &amp; CRAFTS</b>  Comments: <b>NRHP CANDIDATE; ORIGINAL FARMHOUSE IN NEIGHBORHOOD</b></p>		



**COTTONWOOD HEIGHTS RECONNAISSANCE LEVEL SURVEY – 2024**  
**Cottonwood Heights, Salt Lake County, Utah**

Page 69 of 69  
 printout date: 06/26/2024

<p>Address: <b>3020 E FORT UNION BLVD</b>      Subdivision Name: <b>BRADFORD RANCHOS SUB</b>            Evaluation: <b>ELIGIBLE/CONTRIBUTING</b>      Construction Year(s): <b>1954</b>            Plan/Type: <b>RANCH WITH GARAGE</b>      Style: <b>RANCH/RAMBLER</b>            Comments: <b>NEW WINDOWS &amp; SIDING</b></p>		
<p>Address: <b>3040 E FORT UNION BLVD</b>      Subdivision Name: <b>BRADFORD RANCHOS SUB</b>            Evaluation: <b>INELIGIBLE/NON-CONTRIBUTING</b>      Construction Year(s): <b>1954</b>            Plan/Type: <b>RANCH WITH CARPORT</b>      Style: <b>RANCH/RAMBLER</b>            Comments: <b>NEW STUCCO &amp; OTHER CHANGES; 2005 DETACHED GARAGE</b></p>		
<p>Address: <b>3060 E FORT UNION BLVD</b>      Subdivision Name: <b>BRADFORD RANCHOS SUB</b>            Evaluation: <b>ELIGIBLE/CONTRIBUTING</b>      Construction Year(s): <b>1955</b>            Plan/Type: <b>RANCH WITH GARAGE</b>      Style: <b>RANCH/RAMBLER</b>            Comments: <b>GARAGE TO ROOM CONVERSION; 1960 GARAGE</b></p>		
<p>Address: <b>3070 E FORT UNION BLVD</b>      Subdivision Name: <b>BRADFORD RANCHOS SUB</b>            Evaluation: <b>ELIGIBLE/CONTRIBUTING</b>      Construction Year(s): <b>1955</b>            Plan/Type: <b>RANCH WITH GARAGE</b>      Style: <b>RANCH/RAMBLER</b>            Comments: <b>ORIGINAL PICTURE WINDOW</b></p>		